COUNTY OF	ITEM NO.	SHEET NO.
PULASKI	8-9003.00	R3

UTILITY COMPANIES

BRONSTON WATER ASSOCIATION
2013 KY-90
BRONSTON, KY 42518
ATTN: J.C. NEW OR JESSE CANADA
PHONE: 606-561-5209

SOUTH KY RECC
200 ELECTRIC AVE.
SOMERSET, KY 42501
ATTN: BRUCE PARKEY
PHONE: 606-678-4121

WINDSTREAM
305 N. MAIN ST.
SOMERSET, KY 42501
ATTN: RICHARD SADLER
PHONE: 606-679-4584

TIME WARNER SPECTRUM
5026 US-27
SOMERSET, KY 42501
ATTN: MICHAEL GRUBBS OR DARRELL NAVE
PHONE: 606-687-3860; 800-892-2253

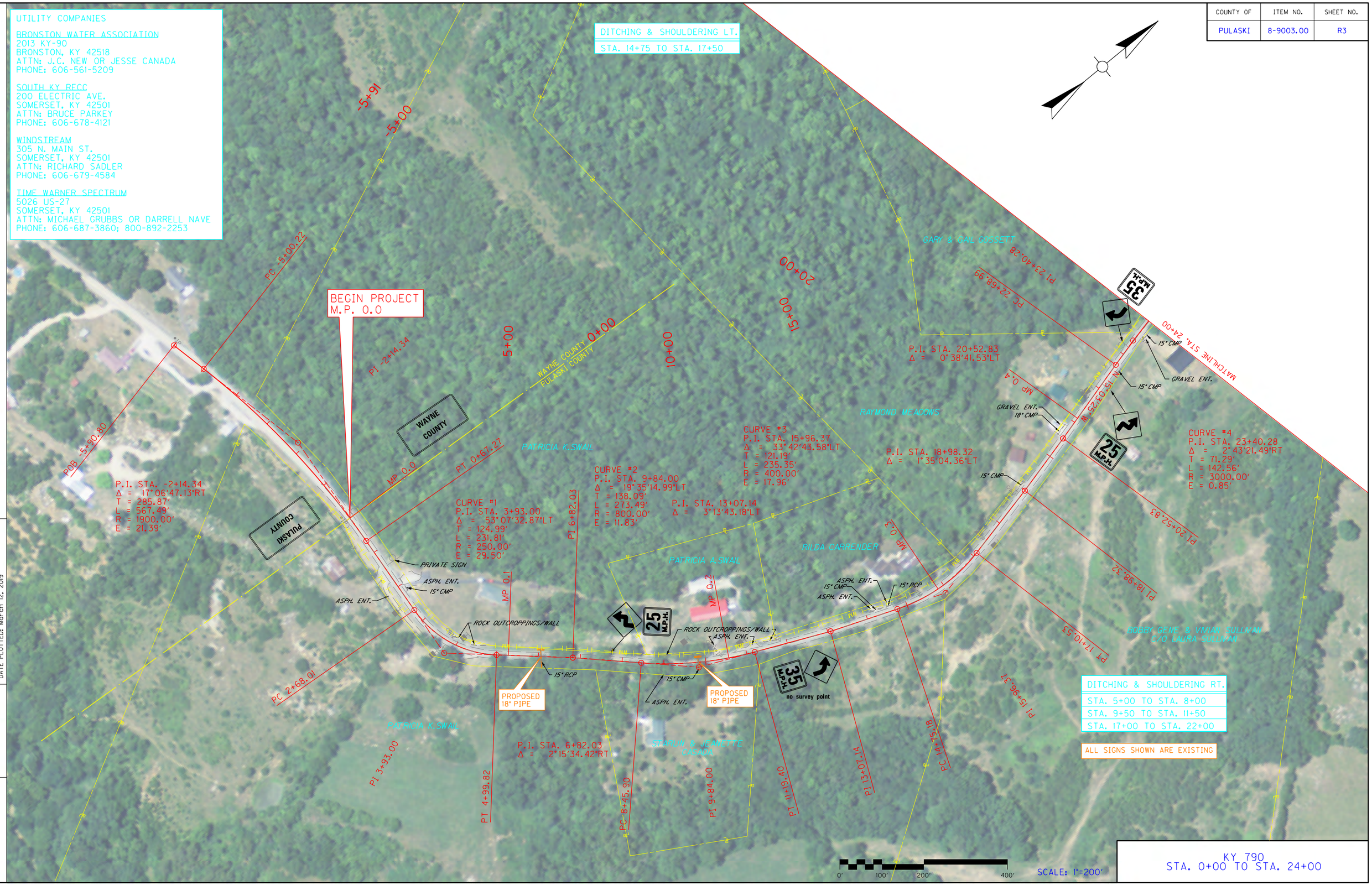

KY 790
STA. 0+00 TO STA. 24+00

FILE NAME: Y:\KYTC 2015\215-329 SW HSIP PULASKI KY 790.8-9003_TRANSPORT CHECKLIST NOTES & DETAIL SHEETS\1-9801 DETAIL SHEETS\DGN\KY 790
USER: lkrueger
DATE PLOTTED: March 12, 2019
E-SHEET NAME:
MicroStation v8.11.7.443

COUNTY OF	ITEM NO.	SHEET NO.
PULASKI	8-9003.00	R5

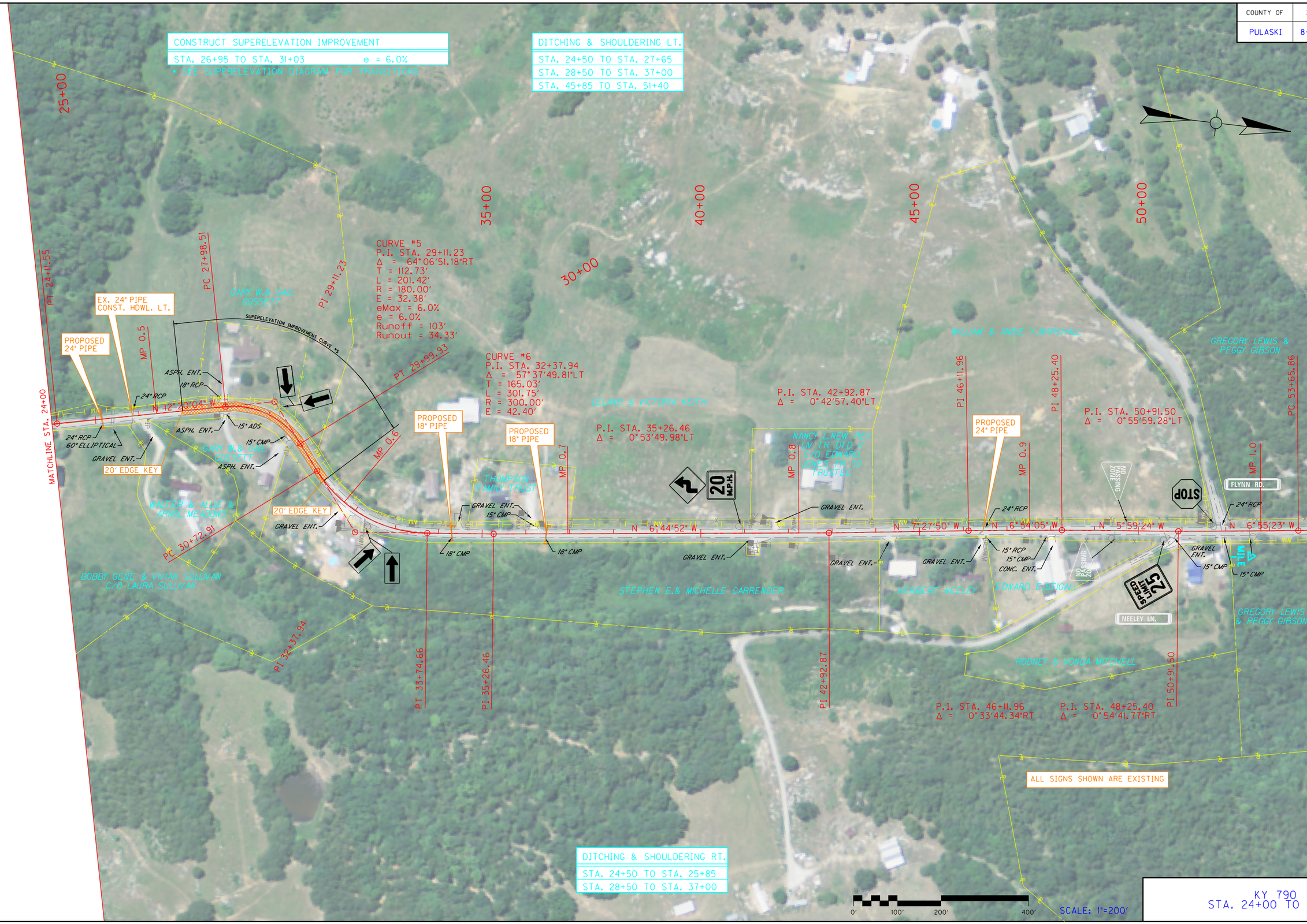

KY 790
STA. 24+00 TO 54+00

FILE NAME: Y:\KYTC 2015\215-329 SW HSIP PULASKI KY 790.8-9003_TRANSPORT CHECKLIST NOTES & DETAIL SHEETS\1-9801 DETAIL SHEETS\DGN\KY 790
USER: bmattingly
DATE PLOTTED: March 12, 2019
E-SHEET NAME:
MicroStation v8.11.9.829

COUNTY OF	ITEM NO.	SHEET NO.
PULASKI	8-9003.00	R7

KY 790
STA. 54+00 TO STA. 84+00

FILE NAME: Y:\KYTC 2015\215-329 SW HSIP PULASKI KY 790.8-9003_TRANSPORT CHECKLIST NOTES & DETAIL SHEETS\1-9801 DETAIL SHEETS\DGN\KY 790

USER: bmattingly
DATE PLOTTED: March 19, 2019

E-SHEET NAME:

MicroStation v8.11.9.829

COUNTY OF	ITEM NO.	SHEET NO.
PULASKI	8-9003.00	R9

KY 790
STA. 84+00 TO STA. 114+00

FILE NAME: Y:\KYTC 2015\215-329 SW HSIP PULASKI KY 790.8-9003_TRANSPORT CHECKLIST NOTES & DETAIL SHEETS\1-9801 DETAIL SHEETS\DGN\KY 790
USER: lkrueger
DATE PLOTTED: March 12, 2019
E-SHEET NAME:
MicroStation v8.11.7.443

COUNTY OF	ITEM NO.	SHEET NO.
PULASKI	8-9003.00	R11

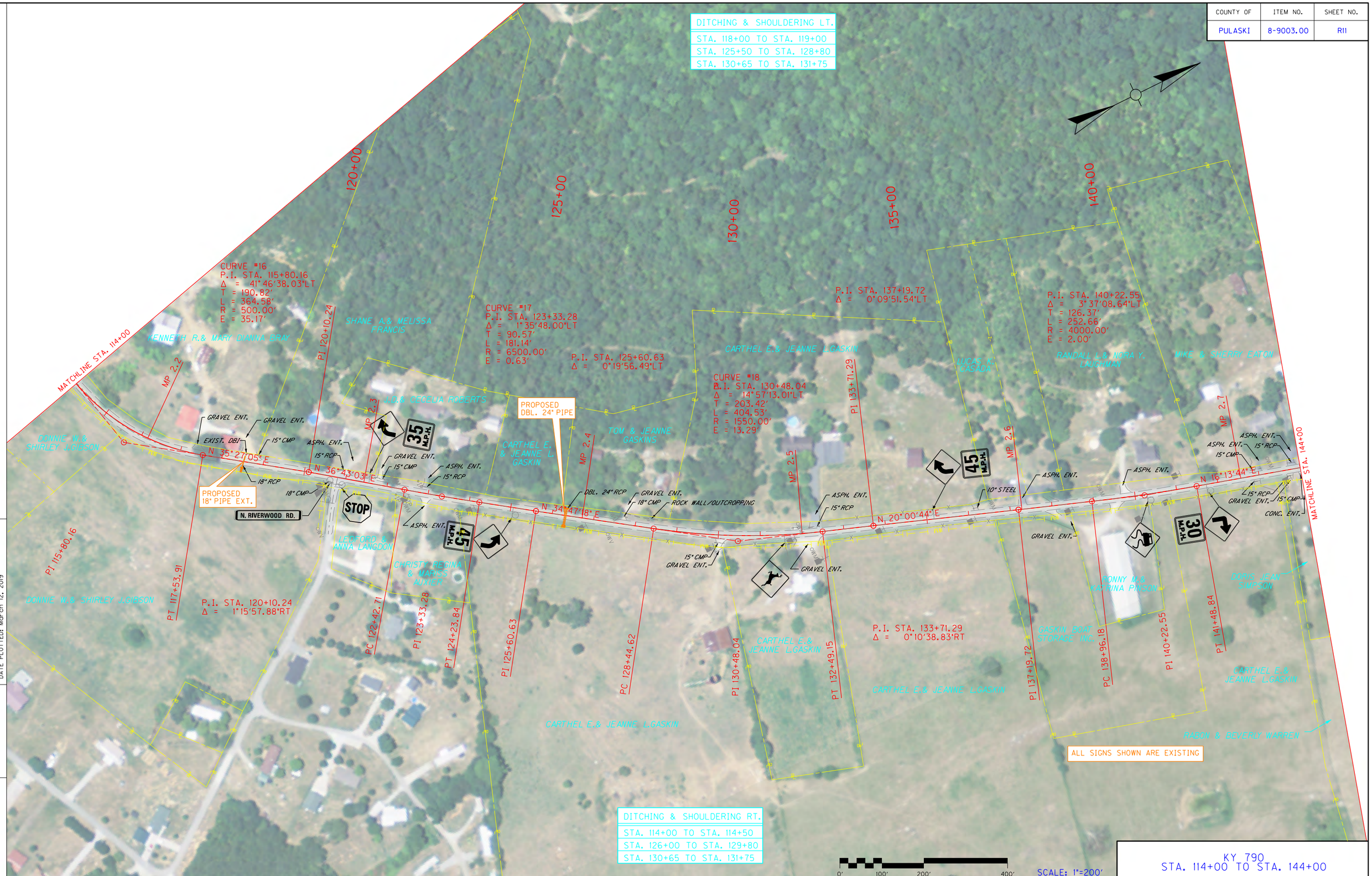

KY 790
STA. 114+00 TO STA. 144+00

FILE NAME: Y:\KYTC 2015\215-329 SW HSIP PULASKI KY 790.8-9003_TRANSPORT CHECKLIST NOTES & DETAIL SHEETS\1-9801 DETAIL SHEETS\DGN\KY 790
USER: lkrueger
DATE PLOTTED: March 12, 2019
E-SHEET NAME:
MicroStation v8.11.7.443

COUNTY OF	ITEM NO.	SHEET NO.
PULASKI	8-9003.00	R13

KY 790
STA. 144+00 TO STA. 174+00

FILE NAME: Y:\KYTC 2015\215-329 SW HSIP PULASKI KY 790.8-9003_TRANSPORT CHECKLIST NOTES & DETAIL SHEETS\1-9801 DETAIL SHEETS\DGN\KY 790

USER: bmattingly
DATE PLOTTED: March 19, 2019

E-SHEET NAME:

MicroStation v8.11.9.829

COUNTY OF	ITEM NO.	SHEET NO.
PULASKI	8-9003.00	R15

DITCHING & SHOULDERING LT.
STA. 174+25 TO STA. 175+30
STA. 181+40 TO STA. 182+60
STA. 189+00 TO STA. 195+00
STA. 200+75 TO STA. 204+00

CONSTRUCT SUPERELEVATION IMPROVEMENT	
STA. 181+34 TO STA. 186+31	e = 6.0%
STA. 188+32 TO STA. 191+76	e = 6.0%

* SEE SUPERELEVATION DIAGRAM FOR TRANSITIONS

CURVE #27
P.I. STA. 176+16.03
Δ = 26°02'35.14"LT
T = 115.63'
L = 227.27'
R = 500.00'
E = 13.20'

CURVE #28
P.I. STA. 179+26.89
Δ = 23°49'36.82"LT
T = 116.04'
L = 228.72'
R = 550.00'
E = 12.11'

P.I. STA. 181+60.77
Δ = 1°29'42.29"LT

CURVE #29
P.I. STA. 183+83.90
Δ = 17°31'43.59"LT
T = 115.63'
L = 229.45'
R = 750.00'
E = 8.86'
eMax = 6.0%
e = 6.0%
Runoff = 133'
Runout = 44.33'

CURVE #30
P.I. STA. 188+27.70
Δ = 41°27'46.35"LT
T = 75.70'
L = 144.73'
R = 200.00'
E = 13.85'

CURVE #32
P.I. STA. 195+26.80
Δ = 6°19'45.70"LT
T = 71.88'
L = 143.61'
R = 1300.00'
E = 1.99'

CURVE #31
P.I. STA. 190+04.88
Δ = 18°19'20.00"RT
T = 56.44'
L = 111.92'
R = 350.00'
E = 4.52'
eMax = 6.0%
e = 6.0%
Runoff = 116'
Runout = 38.67'

P.I. STA. 197+98.81
Δ = 0°59'47.33"RT

CURVE #33
P.I. STA. 200+59.08
Δ = 10°00'30.86"RT
T = 210.15'
L = 419.24'
R = 2400.00'
E = 9.18'

DITCHING & SHOULDERING RT.
STA. 176+50 TO STA. 179+30
STA. 181+60 TO STA. 185+55
STA. 189+00 TO STA. 191+50
STA. 195+35 TO STA. 196+80
STA. 199+10 TO STA. 201+30

ALL SIGNS SHOWN ARE EXISTING

0' 100' 200' 400' SCALE: 1"=200'

KY 790
STA. 174+00 TO STA. 204+00

FILE NAME: Y:\KYTC 2015\215-329 SW HSIP PULASKI KY 790.8-9003_TRANSPORT CHECKLIST NOTES & DETAIL SHEETS\1-9801 DETAIL SHEETS\DGN\KY 790
USER: bmattingly
DATE PLOTTED: March 19, 2019
E-SHEET NAME:
MicroStation v8.11.9.829

COUNTY OF	ITEM NO.	SHEET NO.
PULASKI	8-9003.00	R17

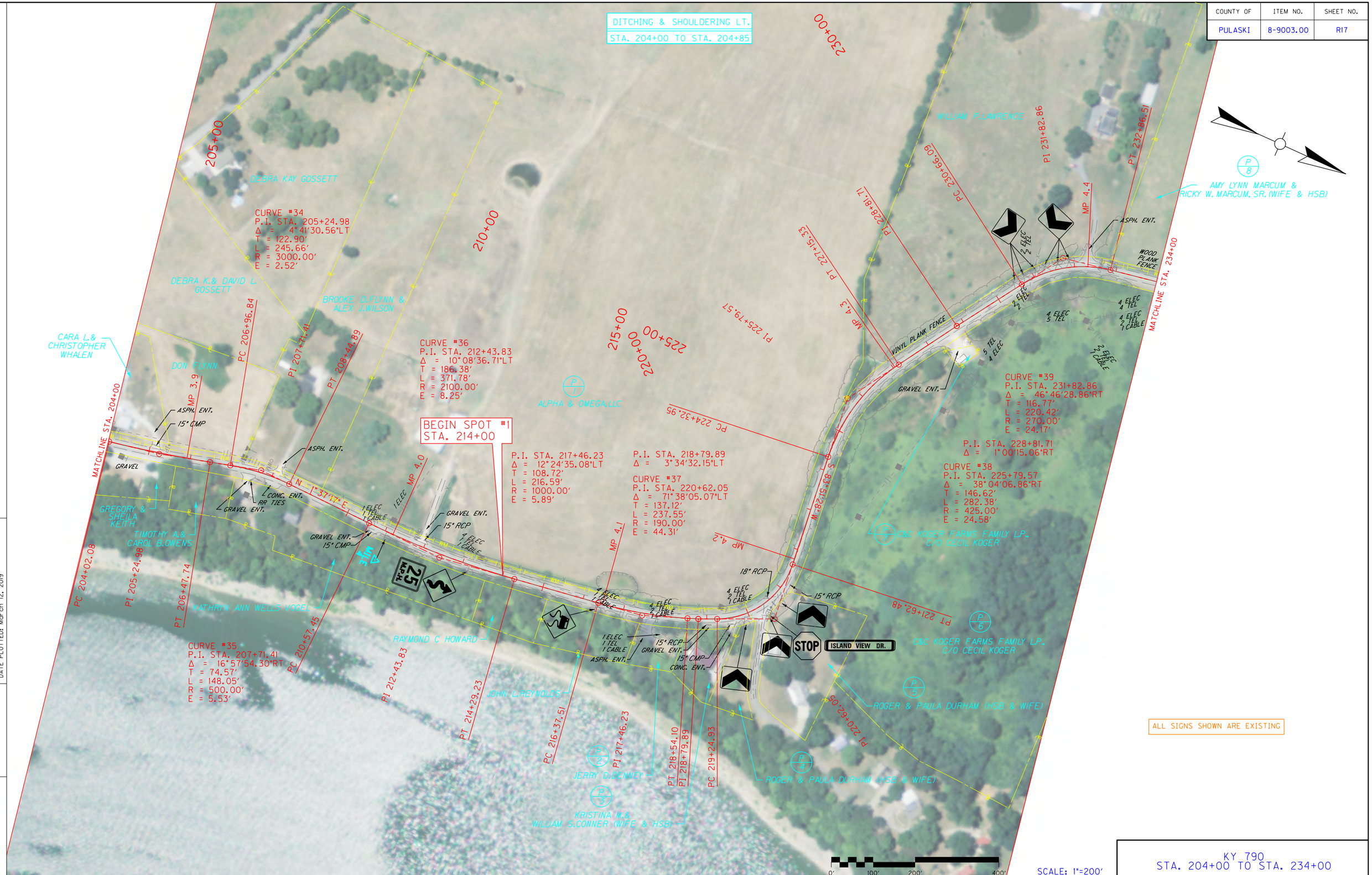

ALL SIGNS SHOWN ARE EXISTING

SCALE: 1"=200'

KY 790
STA. 204+00 TO STA. 234+00

FILE NAME: Y:\KYTC 2015\215-329 SW HSIP PULASKI KY 790.8-9003_TRANSPORT CHECKLIST NOTES & DETAIL SHEETS\1-9801 DETAIL SHEETS\DGN\KY 790

USER: lkrueger
DATE PLOTTED: March 12, 2019

E-SHEET NAME:

MicroStation v8.11.7.443

COUNTY OF	ITEM NO.	SHEET NO.
PULASKI	8-9003	R19

KY 790
STA. 234+00 TO STA. 264+00

MicroStation v8.11.7.443 | E-SHEET NAME: | USER: lkrueger DATE PLOTTED: March 12, 2019 | FILE NAME: Y:\KYTC 2015\215-329 SW HSIP PULASKI KY 790.8-9003_TRANSPORT CHECKLIST NOTES & DETAIL SHEETS\1-9801 DETAIL SHEETS\DGN\KY 790

COUNTY OF	ITEM NO.	SHEET NO.
PULASKI	8-9003.00	R21

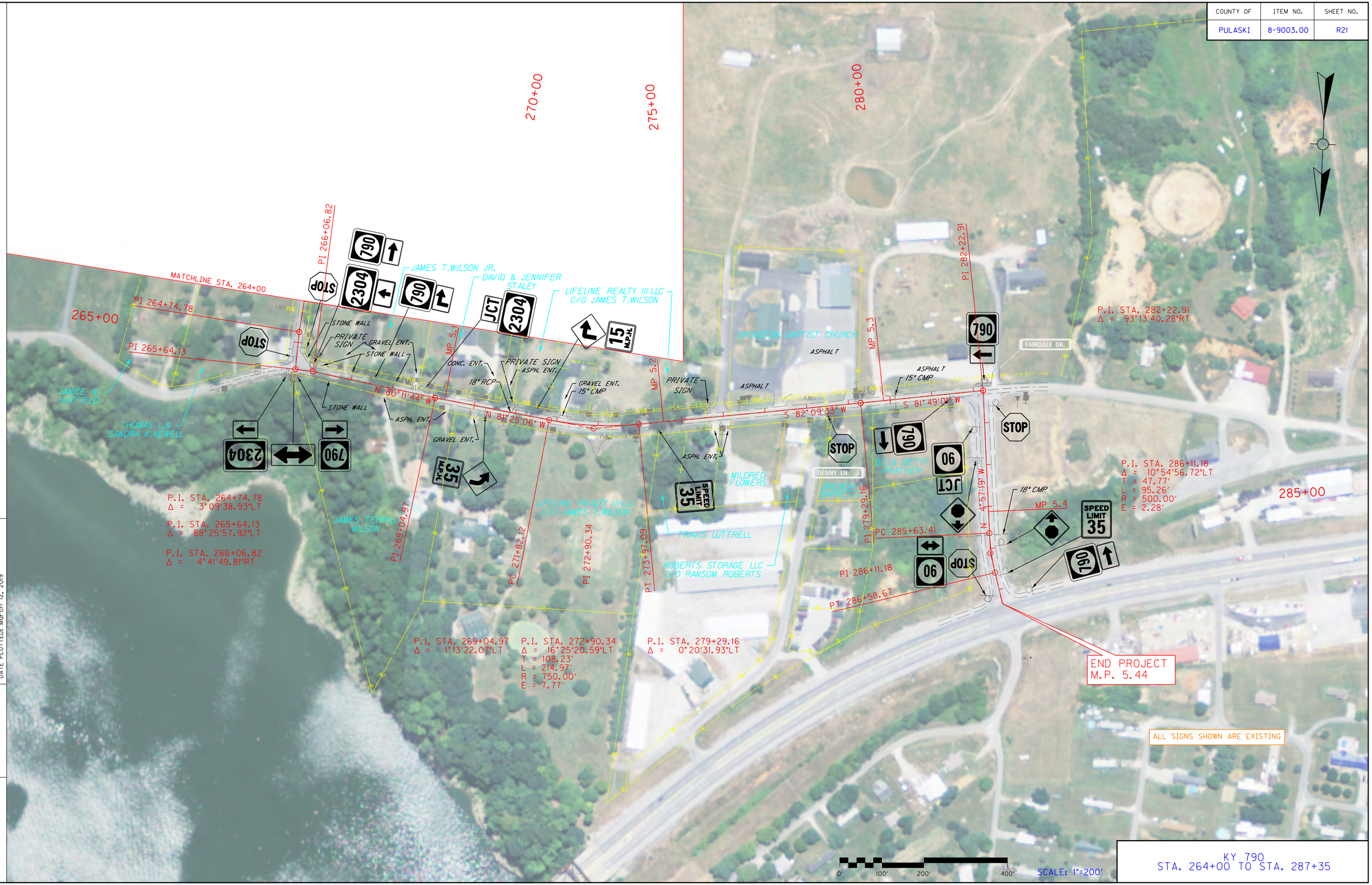

KY 790
STA. 264+00 TO STA. 287+35

FILE NAME: Y:\KYTC 2015\215-329 SW HSIP PULASKI KY 790.8-9003_TRANSPORT CHECKLIST NOTES & DETAIL SHEETS\1-9801 DETAIL SHEETS\DGN\KY 790

USER: lkrueger
DATE PLOTTED: March 12, 2019

E-SHEET NAME:

MicroStation v8.11.7.443

COUNTY OF	ITEM NO.	SHEET NO.
PULASKI	8-9003.00	R22

P.I. STA. 217+46.34
Δ = 10°10'28.95"LT
T = 89.03'
L = 177.58'
R = 1000.00'
E = 3.95'
e = 6.0%
(See Super Diagram in X-Sections)

P.I. STA. 218+87.46
Δ = 9°21'56.27"LT
T = 40.96'
L = 81.73'
R = 500.00'
E = 1.67'
e = 6.0%
(See Super Diagram in X-Sections)

P.I. STA. 220+63.27
Δ = 66°38'32.67"LT
T = 118.33'
L = 209.36'
R = 180.00'
E = 35.41'
e = 8.0%
(See Super Diagram in X-Sections)

P.I. STA. 212+39.63
Δ = 11°29'01.20"LT
T = 211.16'
L = 420.90'
R = 2100.00'
E = 10.59'

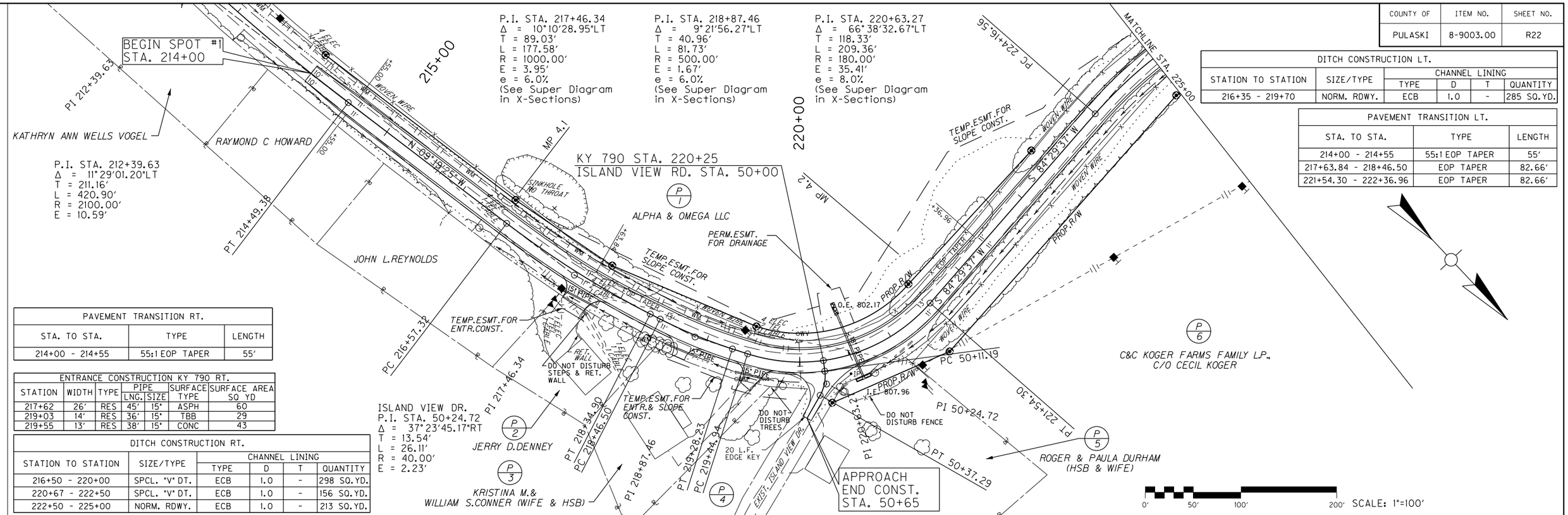

DITCH CONSTRUCTION LT.					
STATION TO STATION	SIZE/TYPE	CHANNEL LINING			
		TYPE	D	T	QUANTITY
216+35 - 219+70	NORM. RDWY.	ECB	1.0	-	285 SQ.YD.

PAVEMENT TRANSITION LT.		
STA. TO STA.	TYPE	LENGTH
214+00 - 214+55	55:1 EOP TAPER	55'
217+63.84 - 218+46.50	EOP TAPER	82.66'
221+54.30 - 222+36.96	EOP TAPER	82.66'

PAVEMENT TRANSITION RT.		
STA. TO STA.	TYPE	LENGTH
214+00 - 214+55	55:1 EOP TAPER	55'

ENTRANCE CONSTRUCTION KY 790 RT.						
STATION	WIDTH	TYPE	PIPE		SURFACE TYPE	SURFACE AREA SQ YD
			LNG.	SIZE		
217+62	26'	RES	45'	15"	ASPH	60
219+03	14'	RES	36'	15"	TBB	29
219+55	13'	RES	38'	15"	CONC	43

DITCH CONSTRUCTION RT.					
STATION TO STATION	SIZE/TYPE	CHANNEL LINING			
		TYPE	D	T	QUANTITY
216+50 - 220+00	SPCL. "V" DT.	ECB	1.0	-	298 SQ.YD.
220+67 - 222+50	SPCL. "V" DT.	ECB	1.0	-	156 SQ.YD.
222+50 - 225+00	NORM. RDWY.	ECB	1.0	-	213 SQ.YD.

ISLAND VIEW DR.
P.I. STA. 50+24.72
Δ = 37°23'45.17"RT
T = 13.54'
L = 26.11'
R = 40.00'
E = 2.23'

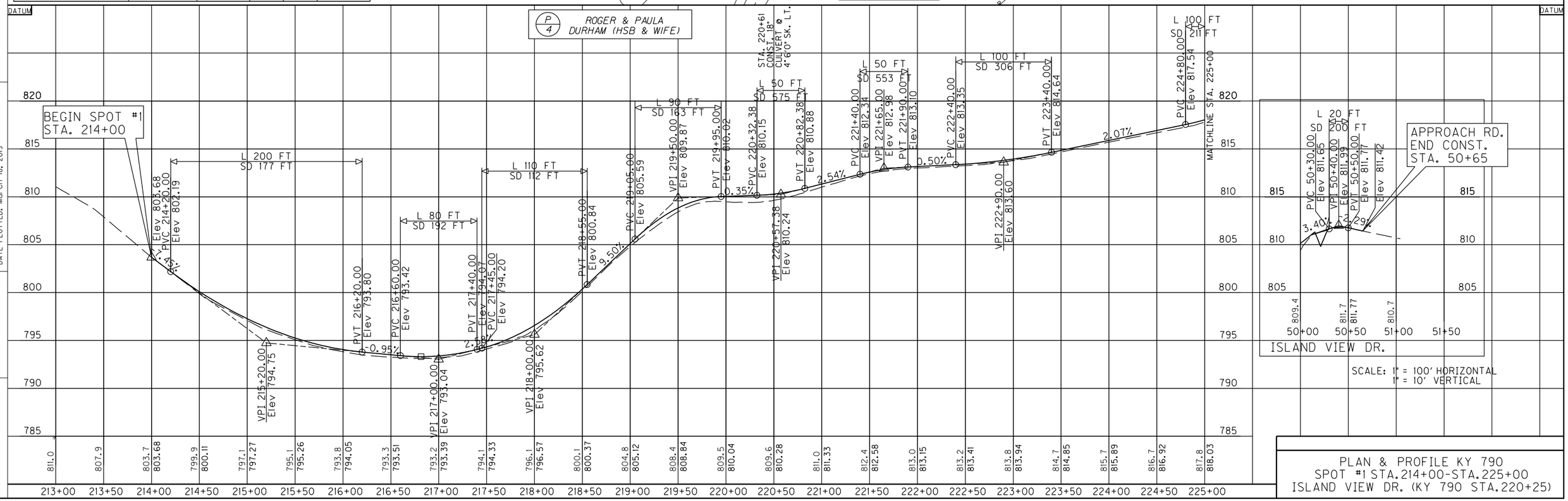

PLAN & PROFILE KY 790
SPOT #1 STA.214+00-STA.225+00
ISLAND VIEW DR. (KY 790 STA.220+25)

RIGHT OF WAY DETAIL

COUNTY OF	ITEM NO.	SHEET NO.
PULASKI	8-9003.00	R22A

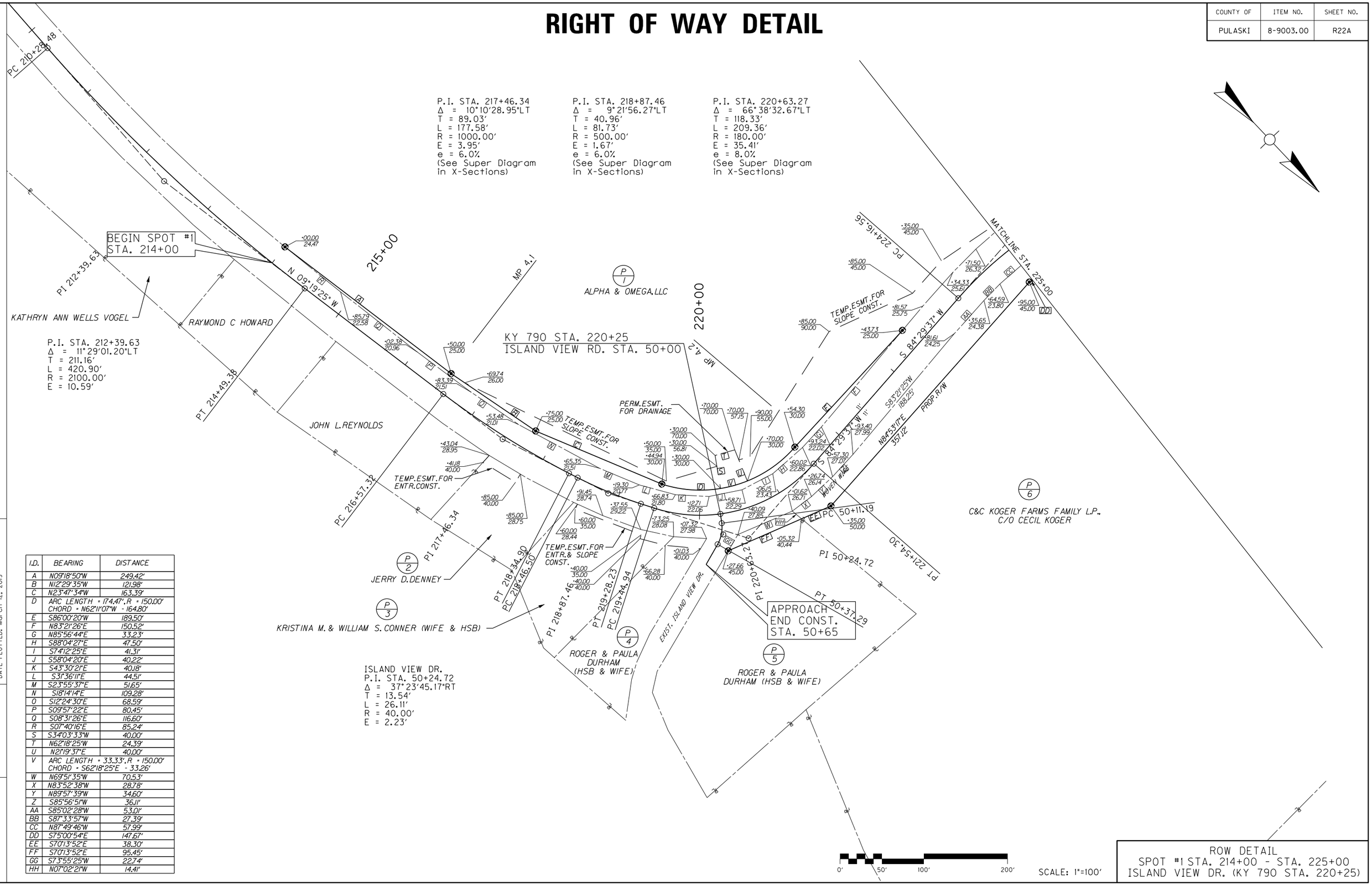

I.D.	BEARING	DISTANCE
A	N09°18'50"W	249.42'
B	N12°29'35"W	121.98'
C	N23°47'34"W	163.39'
D	ARC LENGTH = 174.47'.R = 150.00' CHORD = N62°11'07"W - 164.80'	
E	S86°00'20"W	189.50'
F	N83°21'26"E	150.52'
G	N85°56'44"E	33.23'
H	S88°04'27"E	47.50'
I	S74°12'25"E	41.31'
J	S58°04'20"E	40.22'
K	S43°30'21"E	40.18'
L	S31°36'11"E	44.51'
M	S23°55'37"E	51.65'
N	S18°14'14"E	109.28'
O	S12°24'30"E	68.59'
P	S09°57'22"E	80.45'
Q	S06°31'26"E	116.60'
R	S07°40'16"E	85.24'
S	S34°03'33"W	40.00'
T	N62°18'25"W	24.39'
U	N21°19'37"E	40.00'
V	ARC LENGTH = 33.33'.R = 150.00' CHORD = S62°18'25"E - 33.26'	
W	N69°51'35"W	70.53'
X	N83°52'38"W	28.78'
Y	N89°57'39"W	34.60'
Z	S85°56'51"W	36.11'
AA	S85°02'28"W	53.01'
BB	S87°33'57"W	27.39'
CC	N87°49'46"W	57.99'
DD	S75°00'54"E	147.67'
EE	S70°13'52"E	38.30'
FF	S70°13'52"E	95.45'
GG	S73°55'25"W	22.74'
HH	N07°02'21"W	14.41'

ROW DETAIL
SPOT #1 STA. 214+00 - STA. 225+00
ISLAND VIEW DR. (KY 790 STA. 220+25)

COUNTY OF	ITEM NO.	SHEET NO.
PULASKI	8-9003.00	R23

DITCH CONSTRUCTION LT.					
STATION TO STATION	SIZE/TYPE	CHANNEL LINING			
		TYPE	D	T	QUANTITY
234+50 - 235+85	NORM. RDYW.	ECB	1.0	-	135 SQ.YD.
236+13 - 237+30	NORM. RDWY.	ECB	1.0	-	117 SQ.YD.

PAVEMENT TRANSITION LT.		
STA. TO STA.	TYPE	LENGTH
237+45 - 238+00	55:1 EOP TAPER	55'

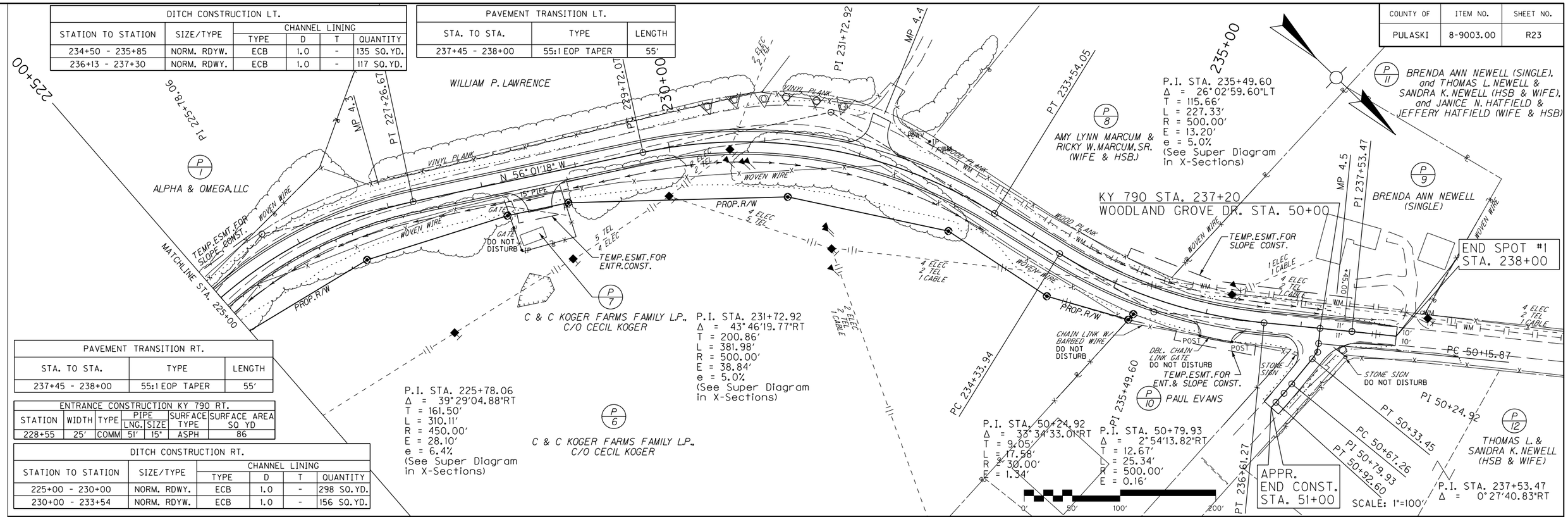

PAVEMENT TRANSITION RT.		
STA. TO STA.	TYPE	LENGTH
237+45 - 238+00	55:1 EOP TAPER	55'

ENTRANCE CONSTRUCTION KY 790 RT.						
STATION	WIDTH	TYPE	PIPE		SURFACE TYPE	SURFACE AREA SQ YD
			LNG.	SIZE		
228+55	25'	COMM	51'	15"	ASPH	86

DITCH CONSTRUCTION RT.					
STATION TO STATION	SIZE/TYPE	CHANNEL LINING			
		TYPE	D	T	QUANTITY
225+00 - 230+00	NORM. RDWY.	ECB	1.0	-	298 SQ.YD.
230+00 - 233+54	NORM. RDYW.	ECB	1.0	-	156 SQ.YD.

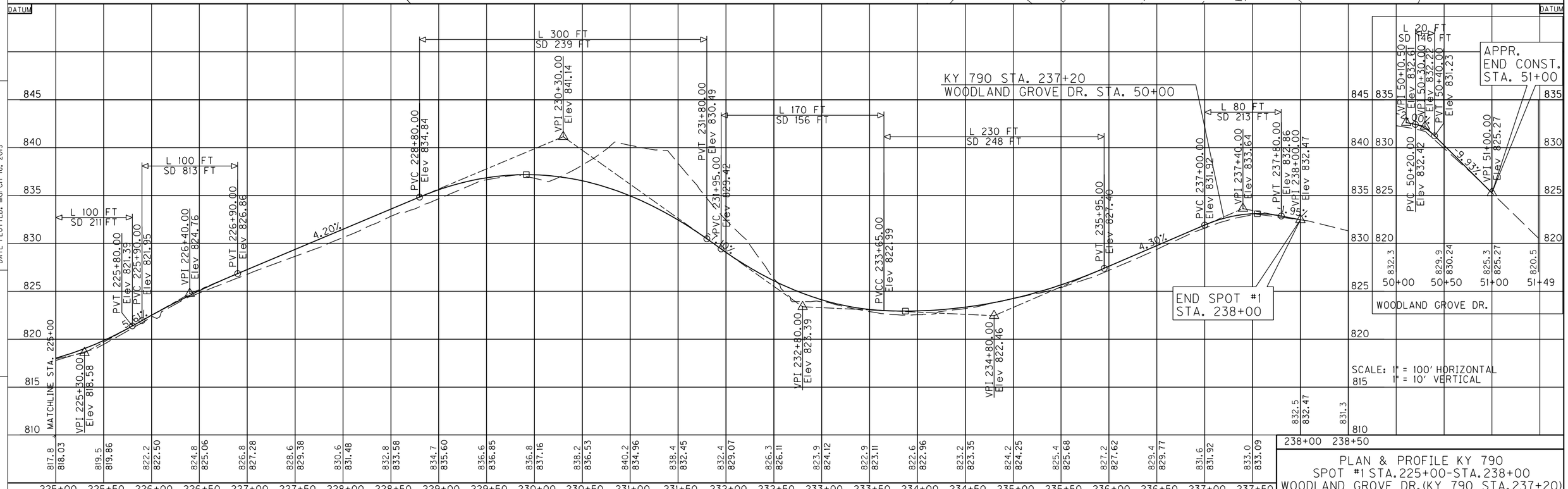

PLAN & PROFILE KY 790
SPOT #1 STA.225+00-STA.238+00
WOODLAND GROVE DR.(KY 790 STA.237+20)

RIGHT OF WAY DETAIL

COUNTY OF	ITEM NO.	SHEET NO.
PULASKI	8-9003.00	R23A

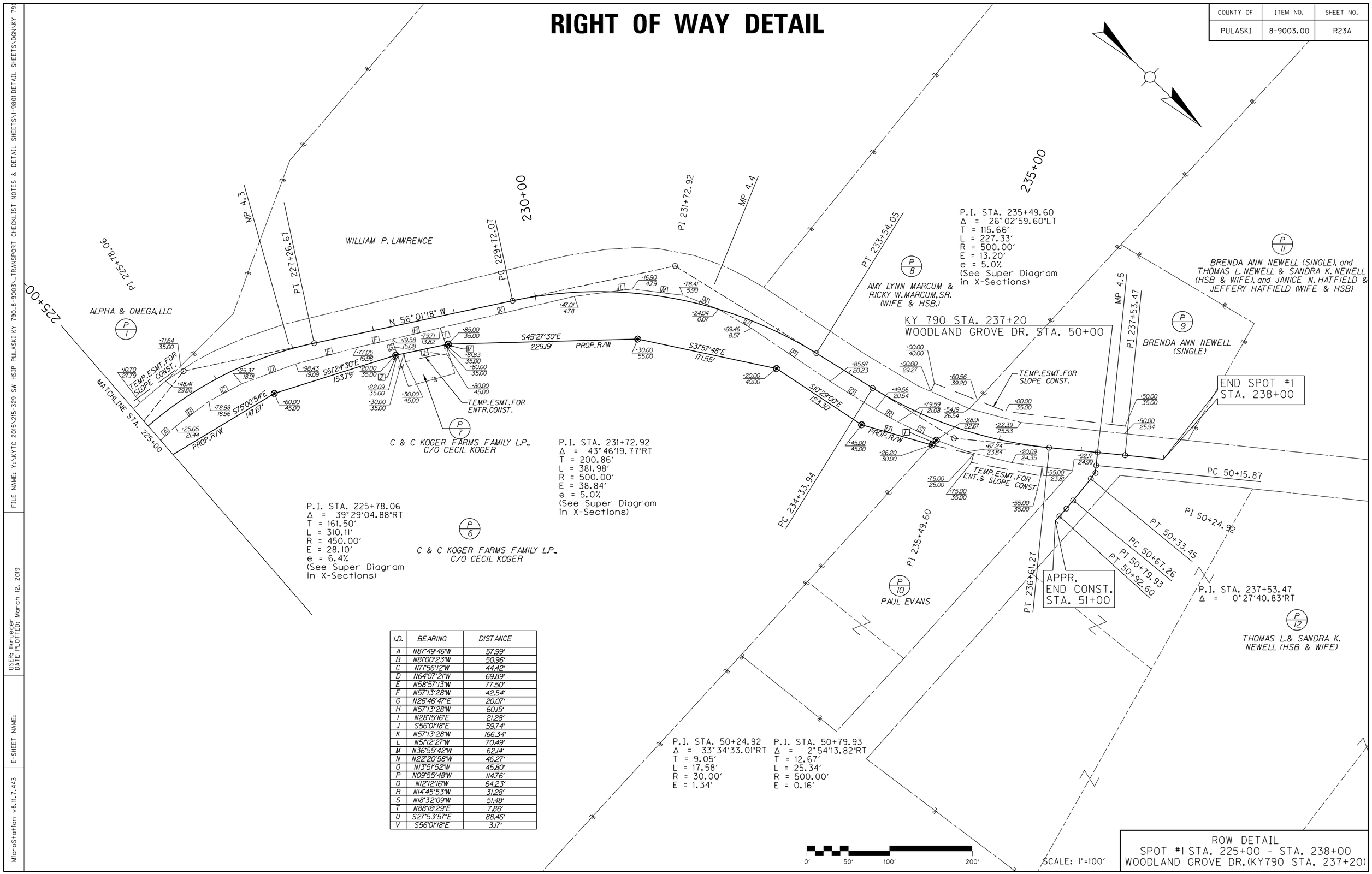

I.D.	BEARING	DISTANCE
A	N87°49'46"W	57.99'
B	N81°00'23"W	50.96'
C	N71°56'12"W	44.42'
D	N64°07'21"W	69.89'
E	N58°57'13"W	77.50'
F	N57°13'28"W	42.54'
G	N26°46'47"E	20.07'
H	N57°13'28"W	60.15'
I	N28°15'16"E	21.28'
J	S56°01'18"E	59.74'
K	N57°13'28"W	166.34'
L	N51°12'27"W	70.49'
M	N36°55'42"W	62.14'
N	N22°20'58"W	46.27'
O	N13°51'52"W	45.80'
P	N09°55'48"W	114.76'
Q	N12°12'16"W	64.23'
R	N14°45'53"W	31.28'
S	N18°32'09"W	51.48'
T	N88°18'29"E	7.86'
U	S27°53'57"E	88.46'
V	S56°01'18"E	3.17'

ROW DETAIL
SPOT #1 STA. 225+00 - STA. 238+00
WOODLAND GROVE DR. (KY790 STA. 237+20)

FILE NAME: Y:\KYTC 2015\215-329 SW HSIP PULASKI KY 790.8-9003_TRANSPORT CHECKLIST NOTES & DETAIL SHEETS\1-9801 DETAIL SHEETS\DGN\KY 790
USER: lkrueger
DATE PLOTTED: March 12, 2019
E-SHEET NAME:
MicroStation v8.11.7.443

COUNTY OF	ITEM NO.	SHEET NO.
PULASKI	8-9003.00	R24

DITCH CONSTRUCTION LT.					
STATION TO STATION	SIZE/TYPE	CHANNEL LINING			
		TYPE	D	T	QUANTITY
246+95 - 248+15	NORM. RDWY.	ECB	1.0	-	102 SQ.YD.
248+15 - 249+80	NORM. RDWY.	ECB	1.0	-	140 SQ.YD.

PAVEMENT TRANSITION LT.		
STA. TO STA.	TYPE	LENGTH
246+00 - 246+50	EOP TAPER	50'
251+00 - 251+50	EOP TAPER	50'

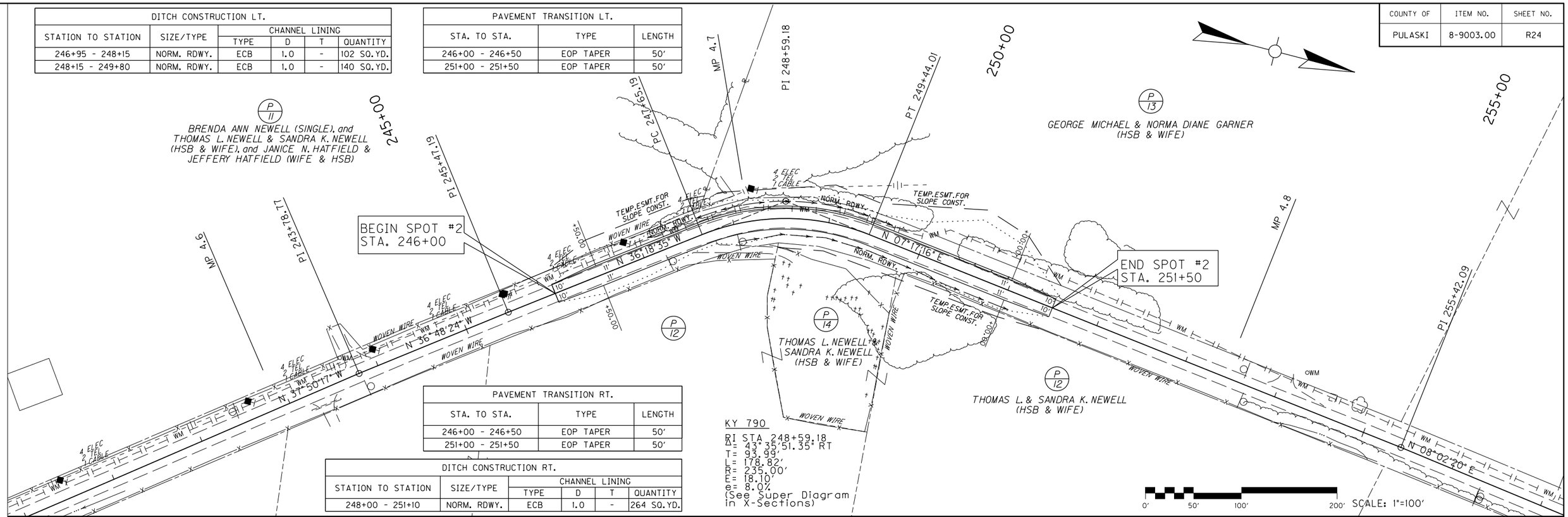

PAVEMENT TRANSITION RT.		
STA. TO STA.	TYPE	LENGTH
246+00 - 246+50	EOP TAPER	50'
251+00 - 251+50	EOP TAPER	50'

DITCH CONSTRUCTION RT.					
STATION TO STATION	SIZE/TYPE	CHANNEL LINING			
		TYPE	D	T	QUANTITY
248+00 - 251+10	NORM. RDWY.	ECB	1.0	-	264 SQ.YD.

KY 790

PI STA 248+59.18
Δ= 43°35'51.35" RT
T= 93.99'
L= 178.82'
R= 235.00'
E= 18.10'
e= 8.0%
(See Super Diagram in X-Sections)

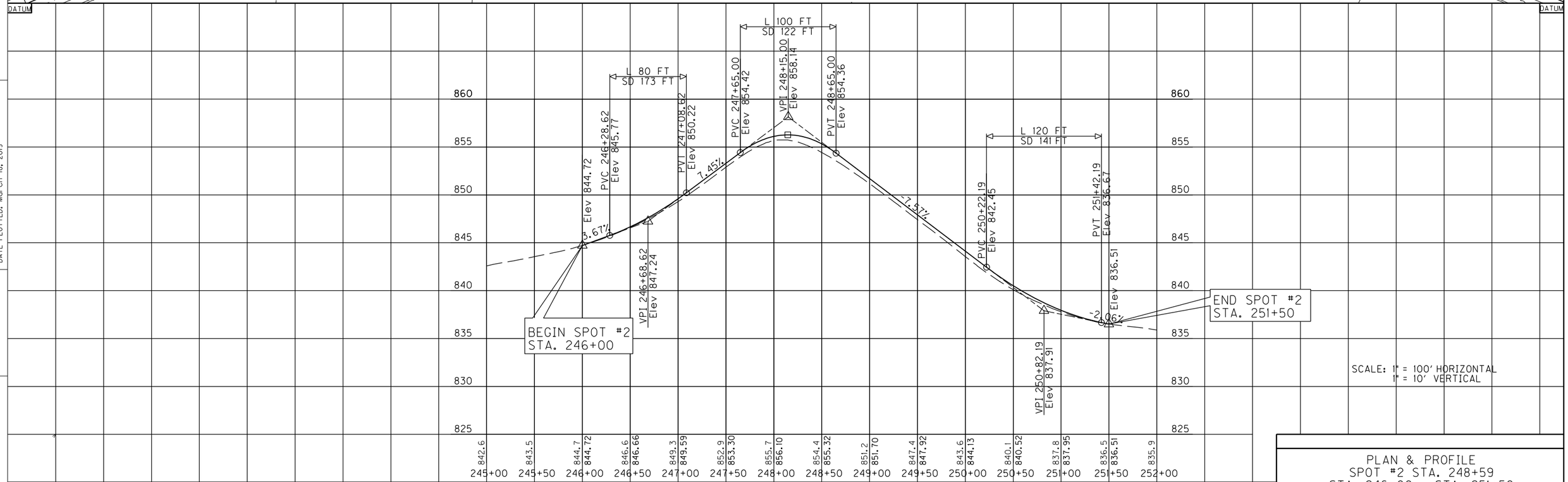

PLAN & PROFILE
SPOT #2 STA. 248+59
STA. 246+00 - STA. 251+50

RIGHT OF WAY DETAIL

COUNTY OF	ITEM NO.	SHEET NO.
PULASKI	8-9003.00	R24A

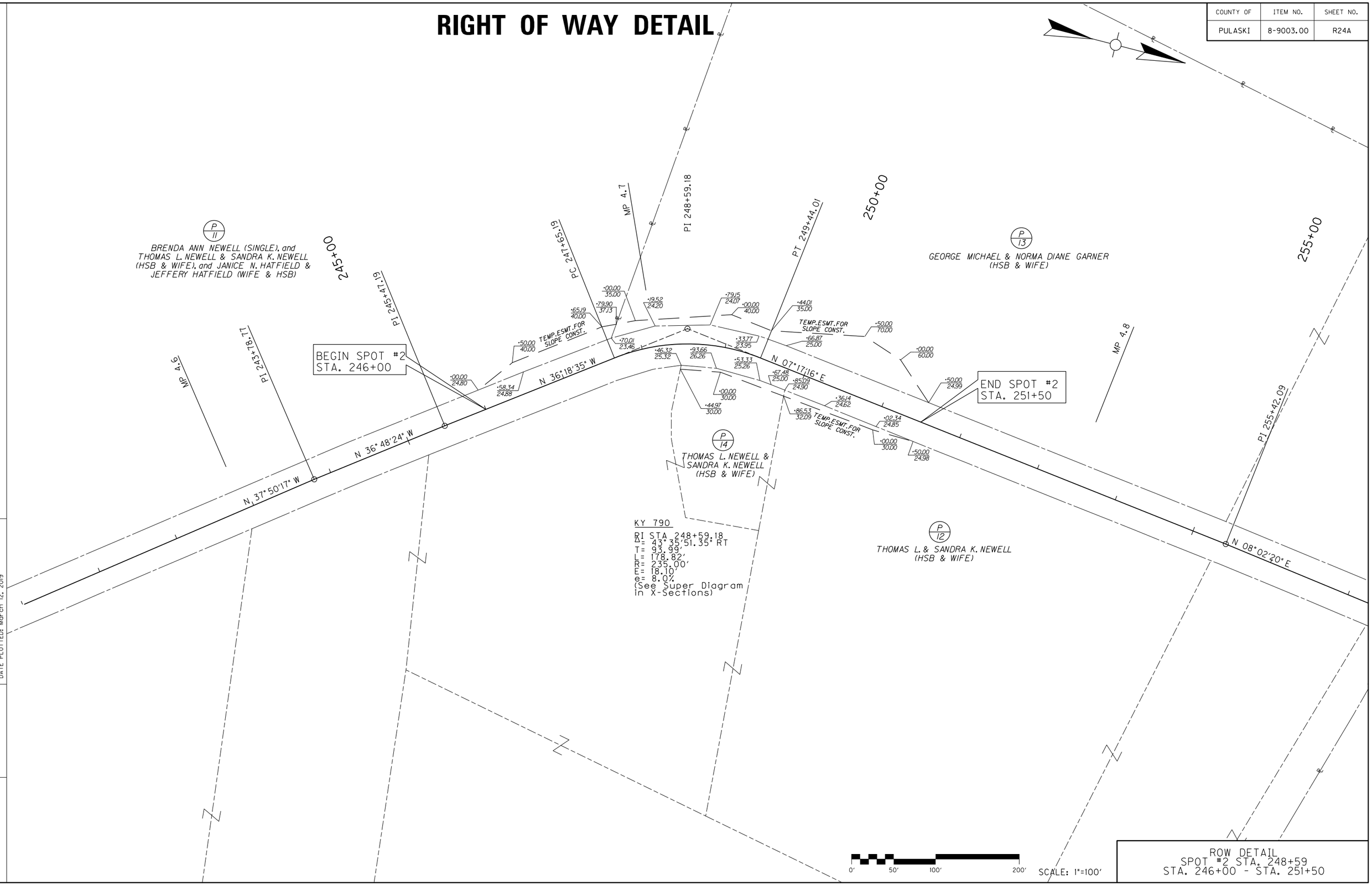

ROW DETAIL
SPOT #2 STA. 248+59
STA. 246+00 - STA. 251+50

MicroStation v8.11.7.443 | E-SHEET NAME: | USER: lkrueger DATE PLOTTED: March 12, 2019 | FILE NAME: Y:\KYTC 2015\215-329 SW HSIP PULASKI KY 790.8-9003_TRANSPORT CHECKLIST NOTES & DETAIL SHEETS\1-9801 DETAIL SHEETS\DGN\KY 790

COUNTY OF	ITEM NO.	SHEET NO.
PULASKI	8-9003.00	R26

LEGEND

DESCRIPTION	ITEM
4" YELLOW-DOUBLE	(4DY)
4" WHITE-SOLID	(4WS)
THERMO STOP BAR	(SB)

TYPICAL STRIPING

FROM STA. 0+00 TO STA. 287+22.43

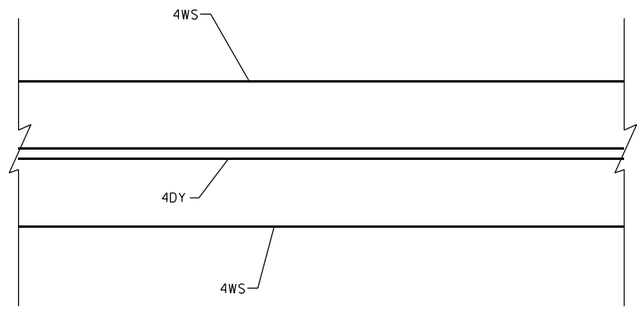

N.T.S.

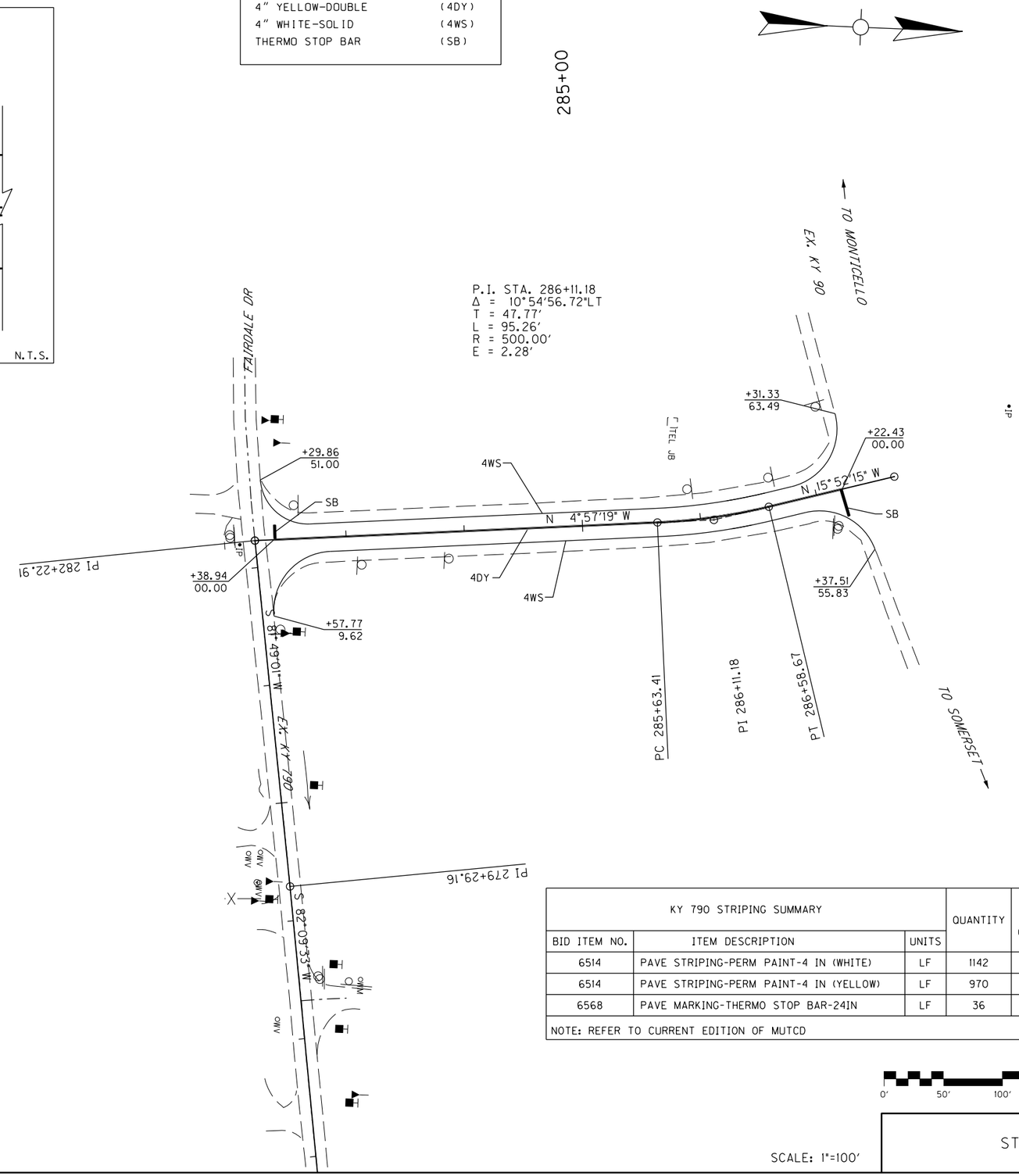

KY 790 STRIPING SUMMARY			QUANTITY	PROJECT TOTAL QUANTITY
BID ITEM NO.	ITEM DESCRIPTION	UNITS		
6514	PAVE STRIPING-PERM PAINT-4 IN (WHITE)	LF	1142	57533
6514	PAVE STRIPING-PERM PAINT-4 IN (YELLOW)	LF	970	57361
6568	PAVE MARKING-THERMO STOP BAR-24IN	LF	36	36
NOTE: REFER TO CURRENT EDITION OF MUTCD				

0' 50' 100' 200'

SCALE: 1"=100'

KY 790 STRIPING PLAN

COUNTY OF	ITEM NO.	SHEET NO.
PULASKI	8-9003.00	R27

NOTES:

1. NOT ALL EXISTING SIGNS ARE SHOWN. ONLY DIRECTIONAL GUIDANCE SIGNS PERTINENT TO THE PROJECT ARE SHOWN.
2. ALL SIGNS SHALL BE INSTALLED ACCORDING TO THE FHWA'S MUTCD CURRENT ADOPTED EDITION.

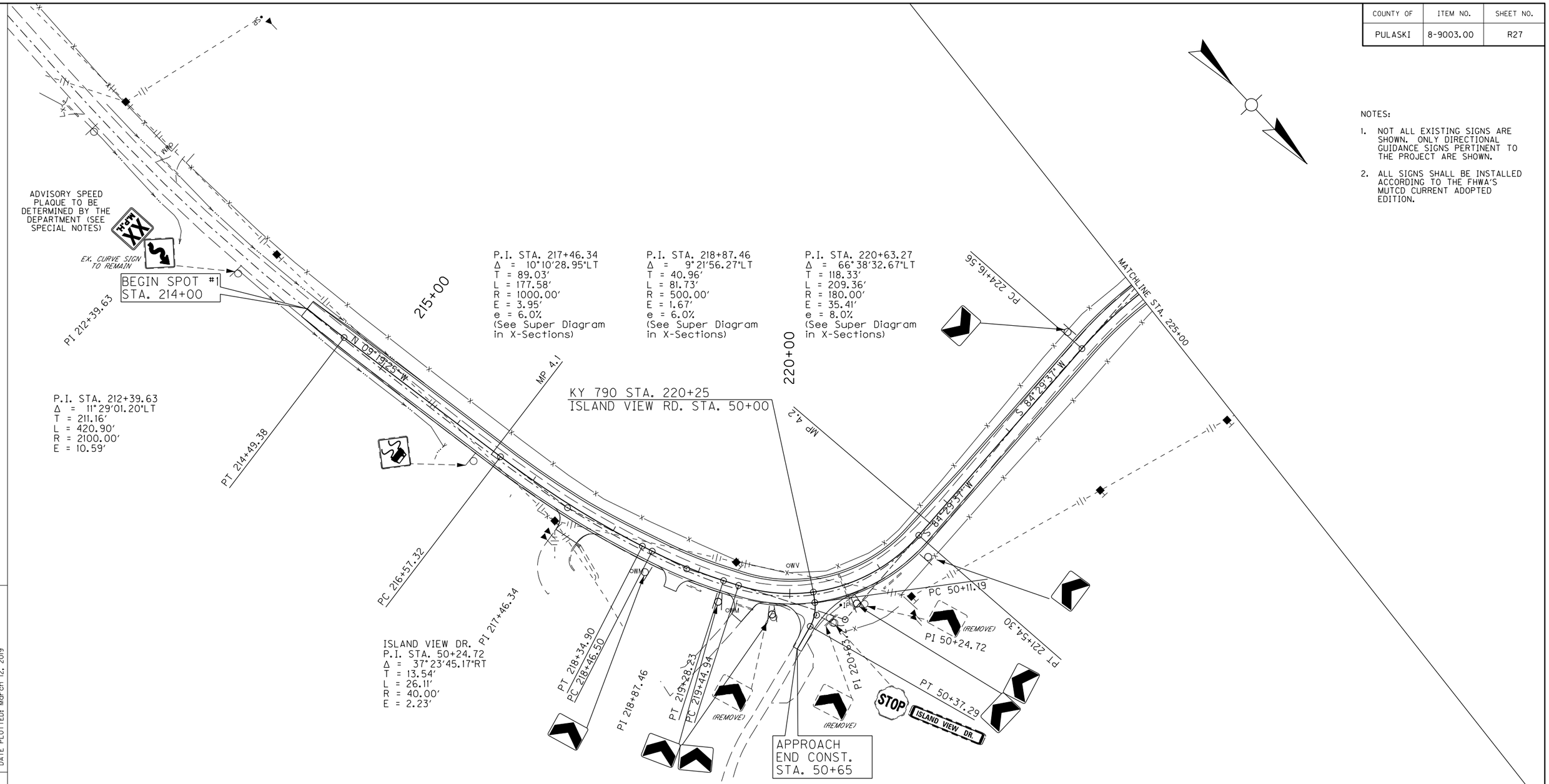

SIGNING PLAN IS INFORMATIONAL ONLY

0' 50' 100' 200'

SCALE: 1"=100'

KY 790
SIGNING PLAN
SPOT #1 STA. 214+00 TO STA. 225+00

COUNTY OF	ITEM NO.	SHEET NO.
PULASKI	8-9003.00	R28

NOTES:

1. NOT ALL EXISTING SIGNS ARE SHOWN. ONLY DIRECTIONAL GUIDANCE SIGNS PERTINENT TO THE PROJECT ARE SHOWN.
2. ALL SIGNS SHALL BE INSTALLED ACCORDING TO THE FHWA'S MUTCD CURRENT ADOPTED EDITION.

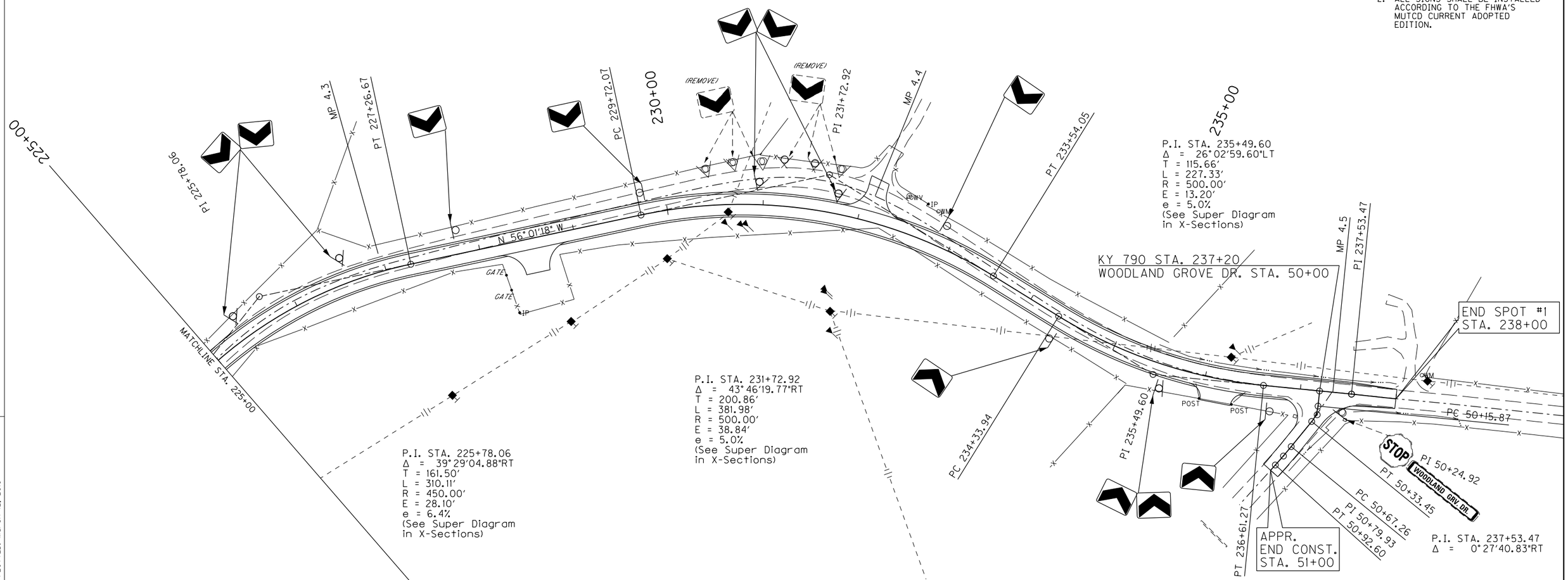

SIGNING PLAN IS INFORMATIONAL ONLY

0' 50' 100' 200' SCALE: 1"=100'

KY 790
SIGNING PLAN
SPOT #1 STA. 225+00 - STA. 238+00

FILE NAME: Y:\KYTC 2015\215-329 SW HSIP PULASKI KY 790\8-9003_TRANSPORT CHECKLIST NOTES & DETAIL SHEETS\1-9801 DETAIL SHEETS\DGN\KY 790

USER: bmattingly
DATE PLOTTED: March 12, 2019

E-SHEET NAME:

MicroStation v8.11.9.829

COUNTY OF	ITEM NO.	SHEET NO.
PULASKI	8-9003.00	R29

NOTES:

1. NOT ALL EXISTING SIGNS ARE SHOWN. ONLY DIRECTIONAL GUIDANCE SIGNS PERTINENT TO THE PROJECT ARE SHOWN.
2. ALL SIGNS SHALL BE INSTALLED ACCORDING TO THE FHWA'S MUTCD CURRENT ADOPTED EDITION.

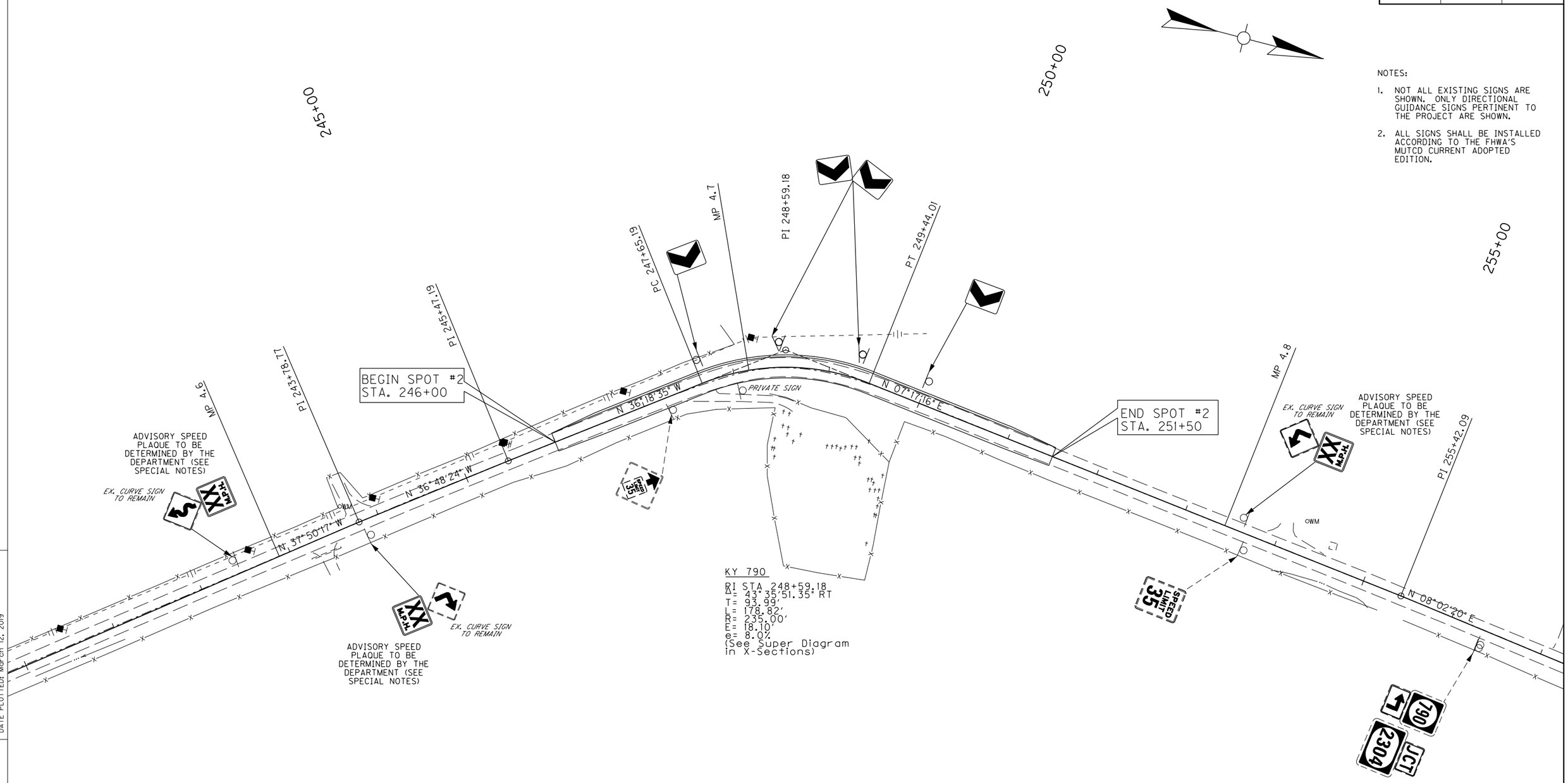

KY 790

RI STA 248+59.18
Δ= 43°35'51.35" RT
T= 93.99'
L= 178.82'
R= 235.00'
E= 18.10'
e= 8.0%
(See Super Diagram in X-Sections)

SIGNING PLAN IS INFORMATIONAL ONLY

0' 50' 100' 200' SCALE: 1"=100'

KY 790
SIGNING PLAN
SPOT #2 STA. 246+00 TO STA. 251+50

COUNTY OF	ITEM NO.	SHEET NO.
PULASKI	8-9003.00	X1

ROCK ROAD BED	REFILL	EMB. BENCH	GRAN. EMB.	COM	EMB	ROCK EXC	DT LT	DT RT

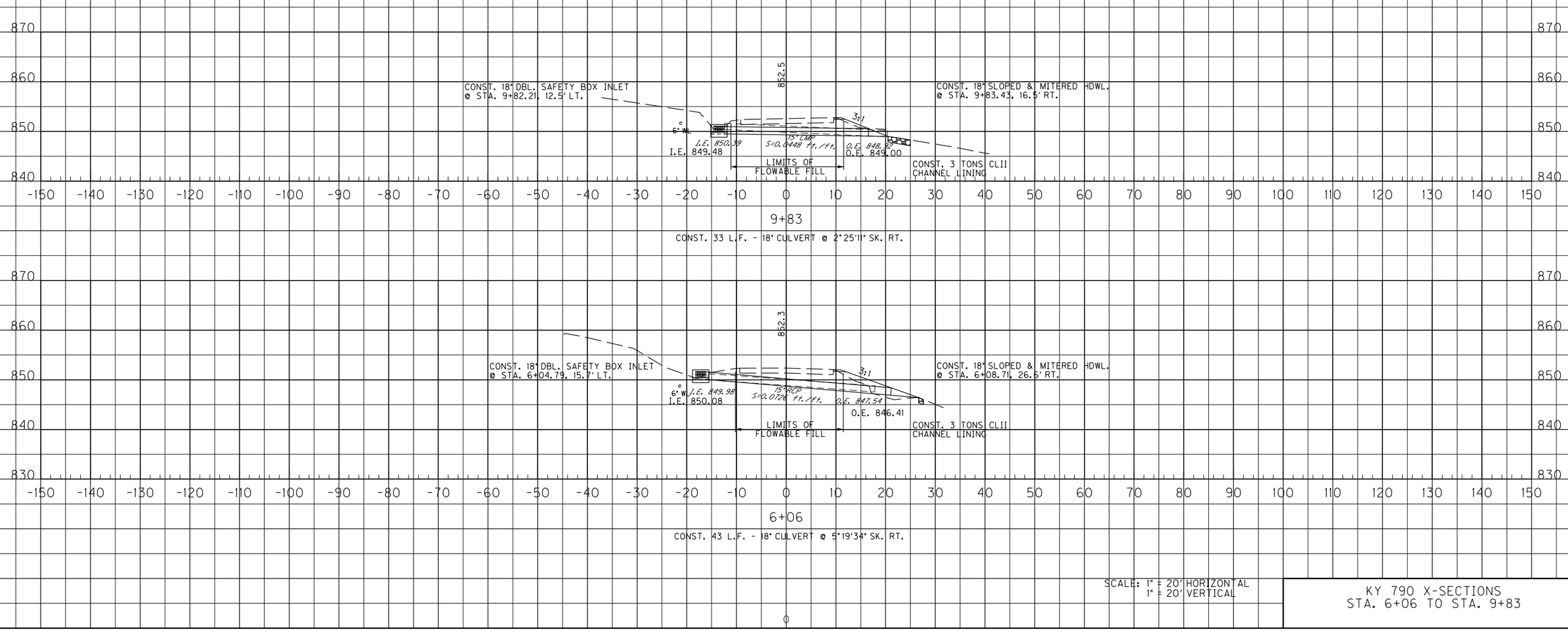

SCALE: 1" = 20' HORIZONTAL
1" = 20' VERTICAL

KY 790 X-SECTIONS
STA. 6+06 TO STA. 9+83

FILE NAME: Y:\KYTC 2015\215-329 SW HSIP PULASKI KY 790\8-9003_TRANSPORT CHECKLIST NOTES & DETAIL SHEETS\1-9801 DETAIL SHEETS\DGN\KY 790

USER: bmattingly
DATE PLOTTED: March 12, 2019

E-SHEET NAME: X001OOXS

MicroStation v8.11.9.829

COUNTY OF	ITEM NO.	SHEET NO.
PULASKI	8-9003.00	X2

ROCK ROAD BED	REFILL	EMB. BENCH	GRAN. EMB.	COM	EMB	ROCK EXC	DT LT	DT RT

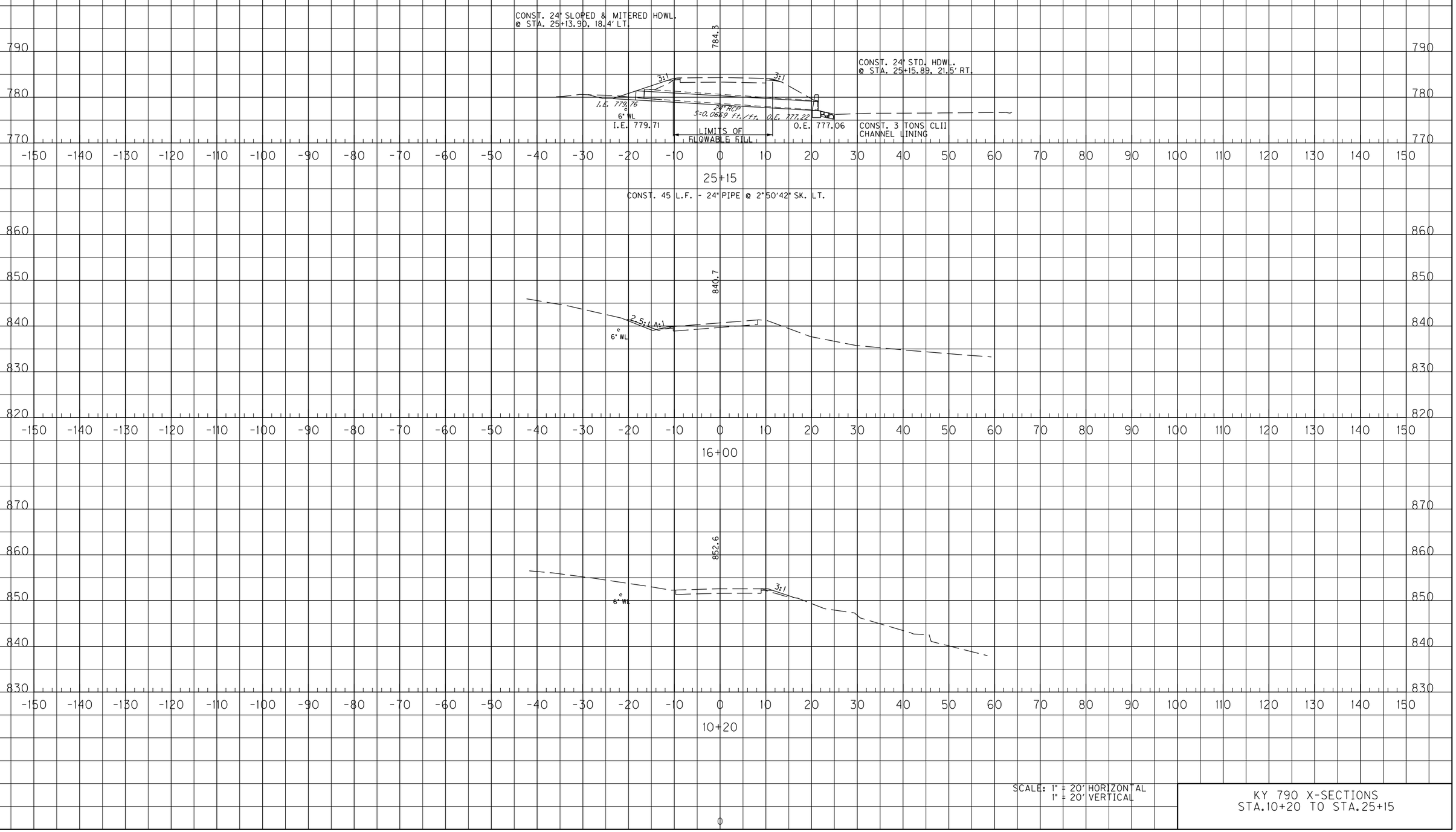

SCALE: 1" = 20' HORIZONTAL
1" = 20' VERTICAL

KY 790 X-SECTIONS
STA.10+20 TO STA.25+15

FILE NAME: Y:\KYTC 2015\215-329 SW HSIP PULASKI KY 790.8-9003_TRANSPORT CHECKLIST NOTES & DETAIL SHEETS\1-9801 DETAIL SHEETS\DGN\KY 790

USER: bmattingly
DATE PLOTTED: March 12, 2019

E-SHEET NAME: X00200XS

MicroStation v8.11.9.829

COUNTY OF	ITEM NO.	SHEET NO.
PULASKI	8-9003.00	X3

ROCK ROAD BED	REFILL	EMB. BENCH	GRAN. EMB.	COM	EMB	ROCK EXC	DT LT	DT RT

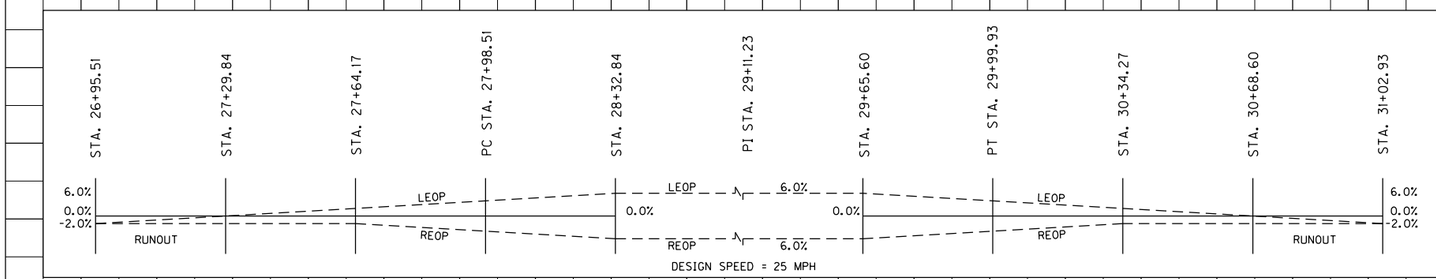

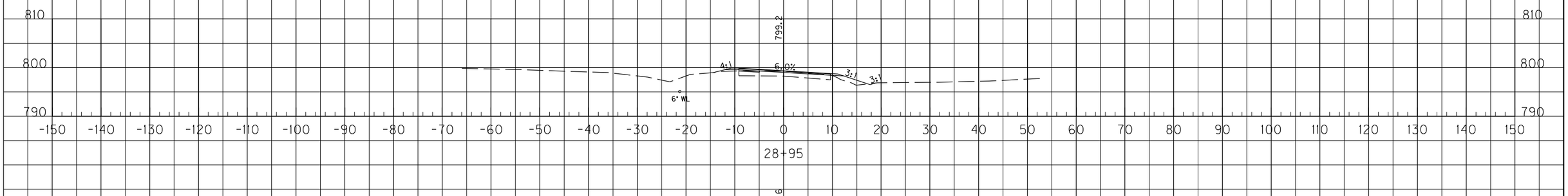

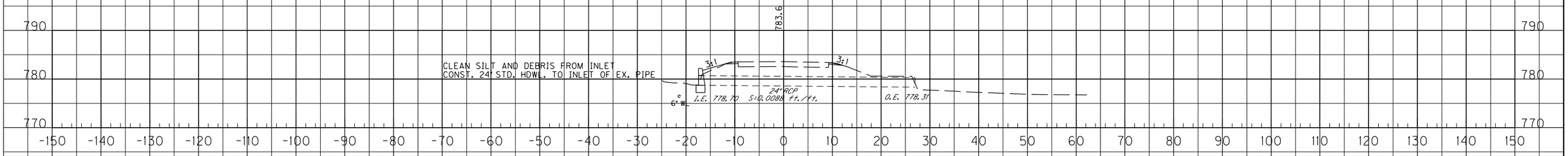

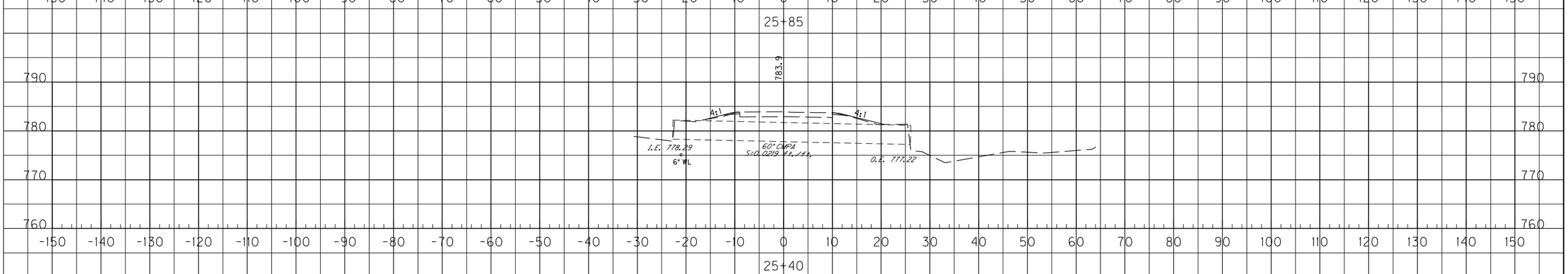

SCALE: 1" = 20' HORIZONTAL
1" = 20' VERTICAL

KY 790 X-SECTIONS
STA.25+40 TO STA.28+95

FILE NAME: Y:\KYTC 2015\215-329 SW HSIP PULASKI KY 790.8-9003_TRANSPORT CHECKLIST NOTES & DETAIL SHEETS\1-980 DETAIL SHEETS\DGN\KY 790

USER: bmattingly
DATE PLOTTED: March 12, 2019

E-SHEET NAME: X00300XS

MicroStation v8.11.9.829

COUNTY OF	ITEM NO.	SHEET NO.
PULASKI	8-9003.00	X4

ROCK ROAD BED	REFILL	EMB. BENCH	GRAN. EMB.	COM	EMB	ROCK EXC	DT LT	DT RT

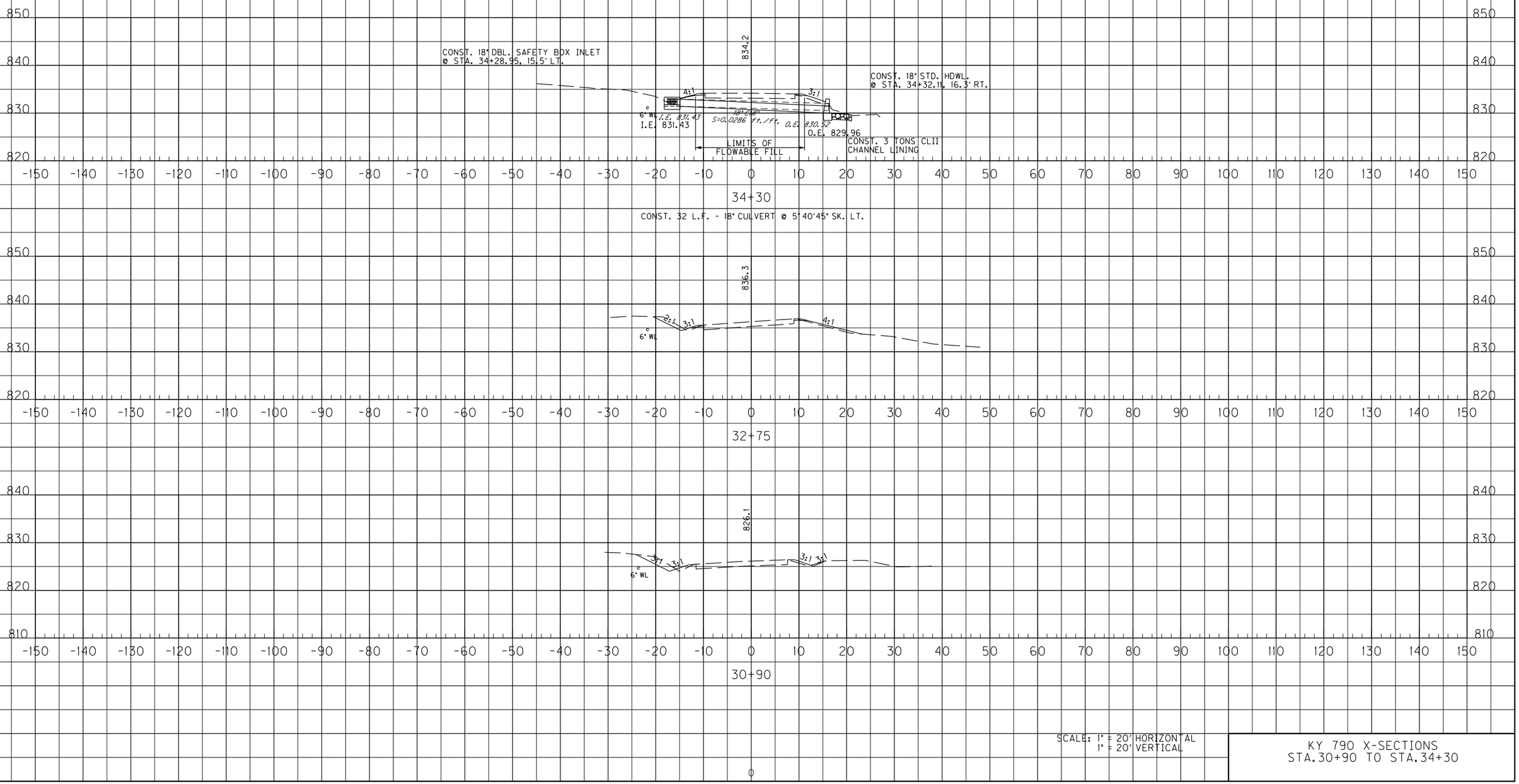

SCALE: 1" = 20' HORIZONTAL
1" = 20' VERTICAL

KY 790 X-SECTIONS
STA.30+90 TO STA.34+30

COUNTY OF	ITEM NO.	SHEET NO.
PULASKI	8-9003.00	X5

ROCK ROAD BED	REFILL	EMB. BENCH	GRAN. EMB.	COM	EMB	ROCK EXC	DT LT	DT RT

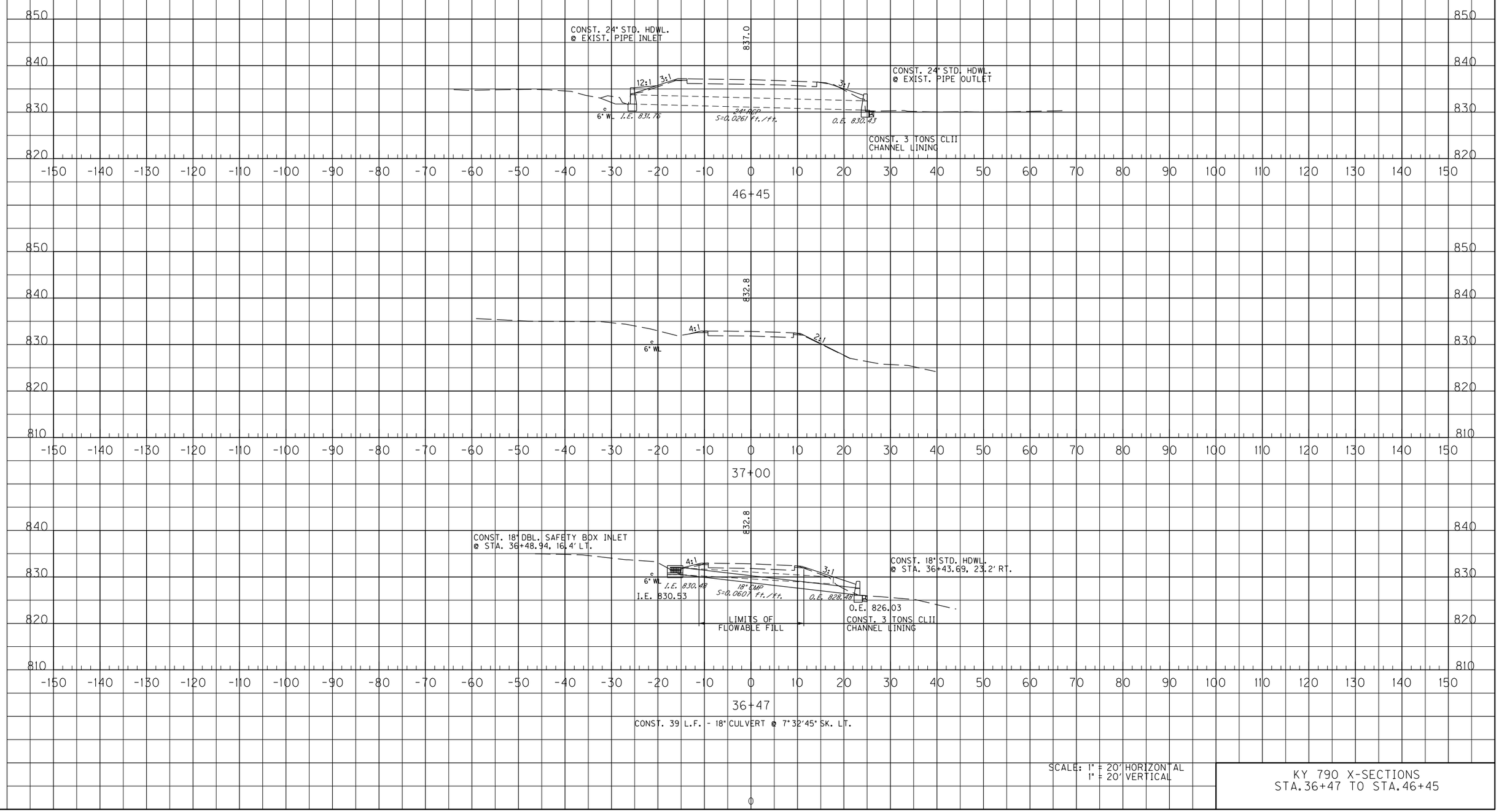

SCALE: 1" = 20' HORIZONTAL
1" = 20' VERTICAL

KY 790 X-SECTIONS
STA.36+47 TO STA.46+45

FILE NAME: Y:\KYTC 2015\215-329 SW HSIP PULASKI KY 790.8-9003_TRANSPORT CHECKLIST NOTES & DETAIL SHEETS\1-9801 DETAIL SHEETS\DGN\KY 790
USER: bmattingly
DATE PLOTTED: March 12, 2019
E-SHEET NAME: X00500XS
MicroStation v8.11.9.829

COUNTY OF	ITEM NO.	SHEET NO.
PULASKI	8-9003.00	X6

ROCK ROAD BED	REFILL	EMB. BENCH	GRAN. EMB.	COM	EMB	ROCK EXC	DT LT	DT RT

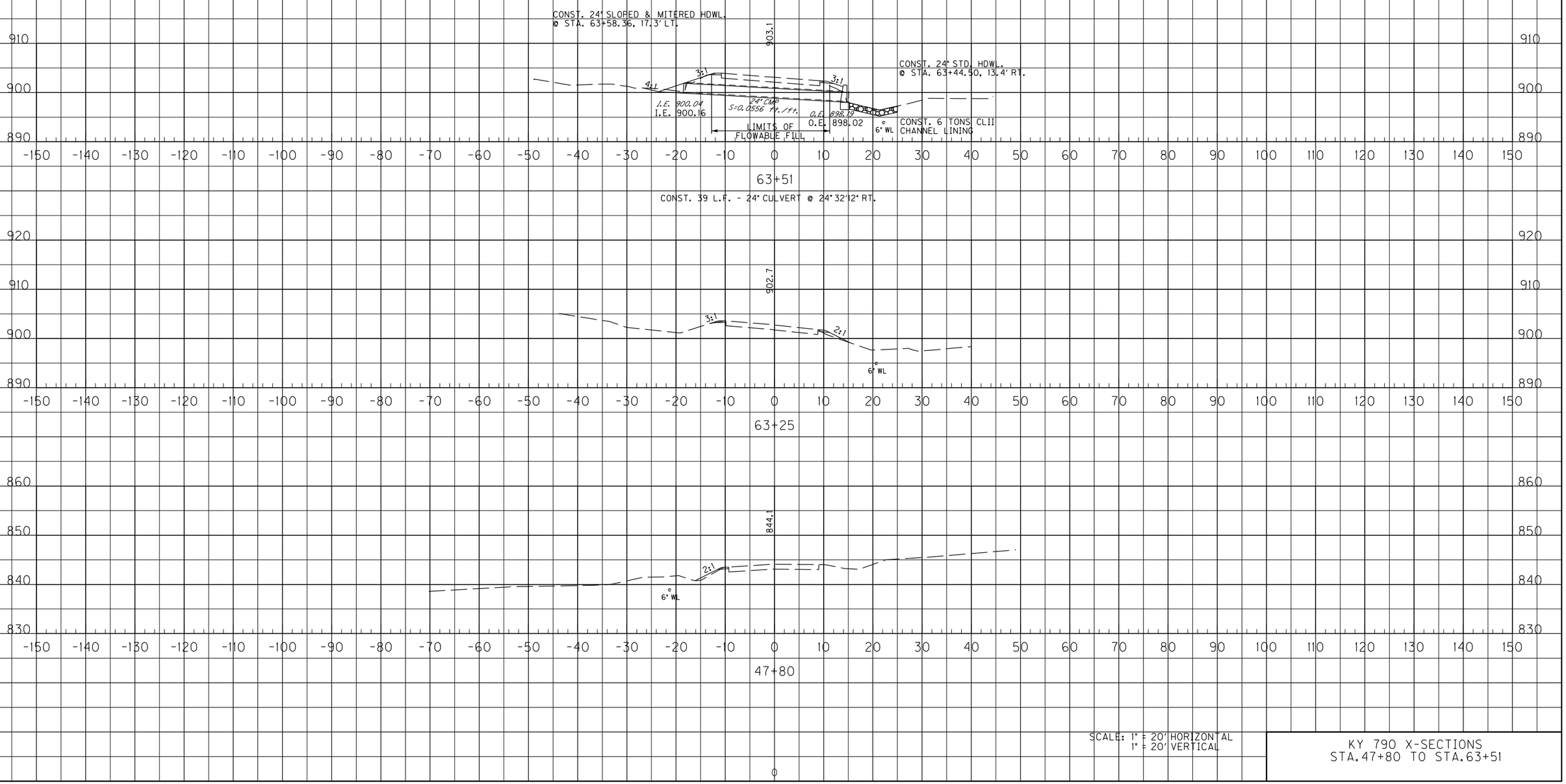

SCALE: 1" = 20' HORIZONTAL
1" = 20' VERTICAL

KY 790 X-SECTIONS
STA.47+80 TO STA.63+51

FILE NAME: Y:\KYTC 2015\215-329 SW HSIP PULASKI KY 790\8-9003_TRANSPORT CHECKLIST NOTES & DETAIL SHEETS\1-9801 DETAIL SHEETS\DGN\KY 790
USER: bmattingly
DATE PLOTTED: March 12, 2019
E-SHEET NAME: X0060XS
MicroStation v8.11.9.829

COUNTY OF	ITEM NO.	SHEET NO.
PULASKI	8-9003.00	X7

ROCK ROAD BED	REFILL	EMB. BENCH	GRAN. EMB.	COM	EMB	ROCK EXC	DT LT	DT RT

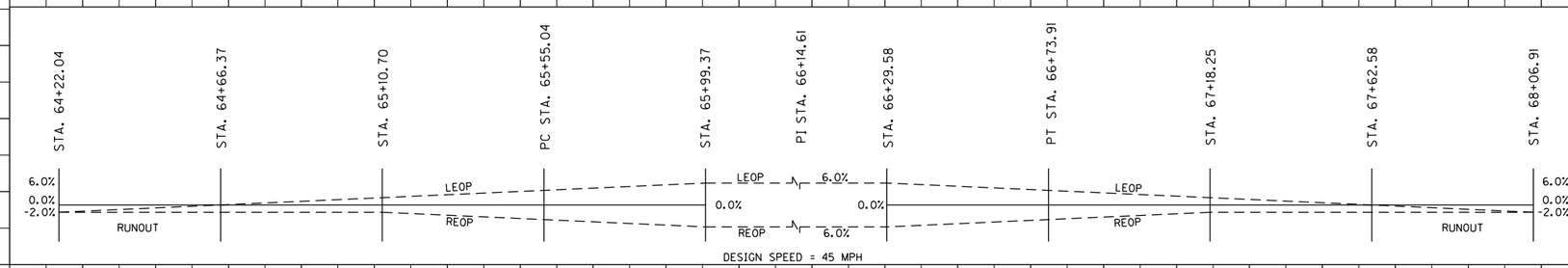

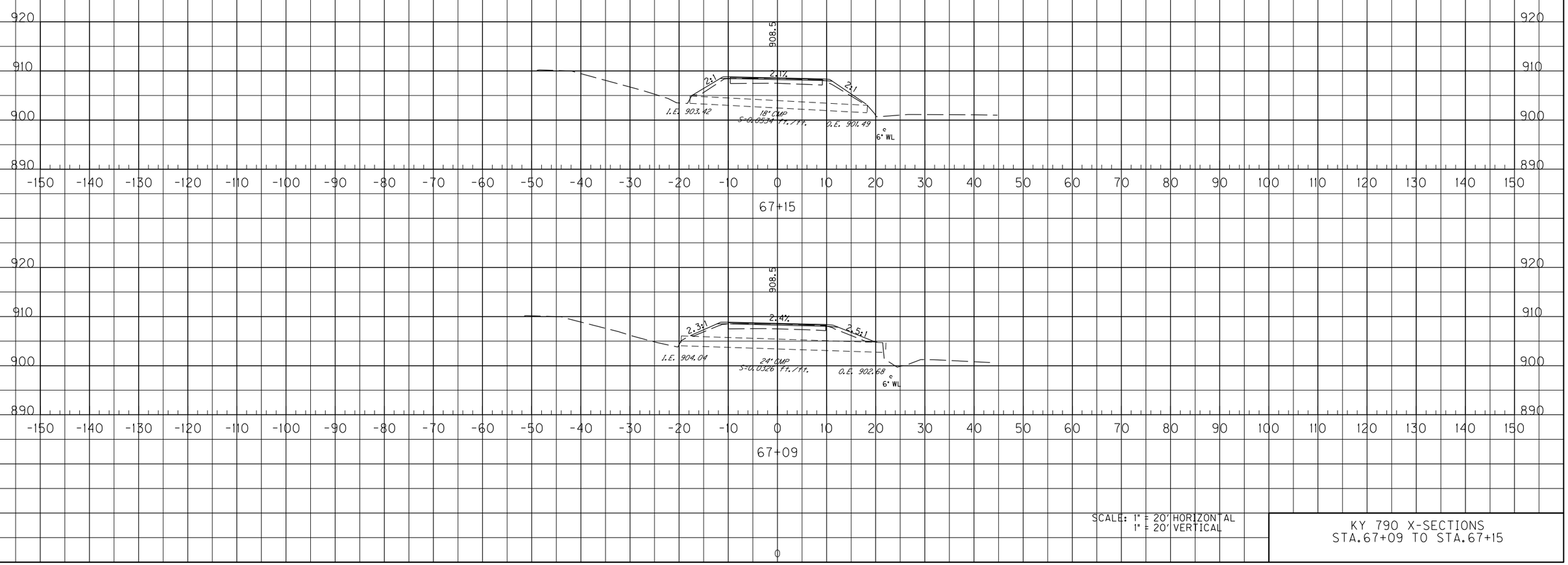

SCALE: 1" = 20' HORIZONTAL
1" = 20' VERTICAL

KY 790 X-SECTIONS
STA.67+09 TO STA.67+15

FILE NAME: Y:\KYTC 2015\215-329 SW HSIP PULASKI KY 790.8-9003_TRANSPORT CHECKLIST NOTES & DETAIL SHEETS\1-9801 DETAIL SHEETS\DGN\KY 790
USER: bmattingly
DATE PLOTTED: March 12, 2019
E-SHEET NAME: X00700XS
MicroStation v8.11.9.829

COUNTY OF	ITEM NO.	SHEET NO.
PULASKI	8-9003.00	X8

ROCK ROAD BED	REFILL	EMB. BENCH	GRAN. EMB.	COM	EMB	ROCK EXC	DT LT	DT RT

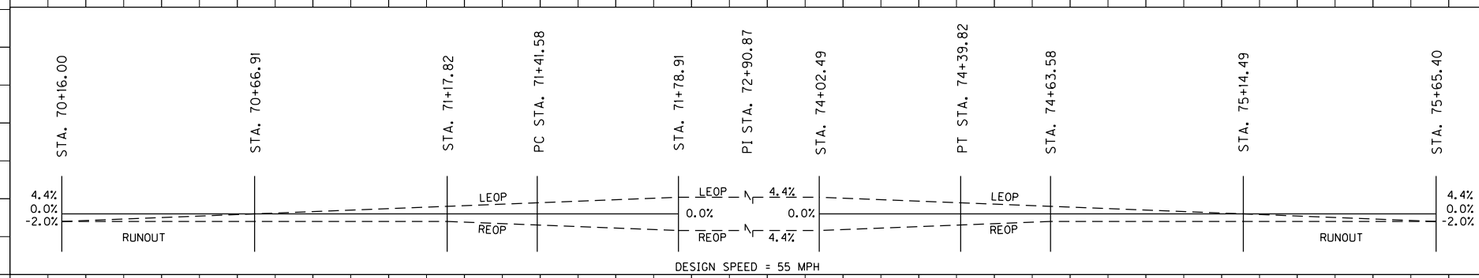

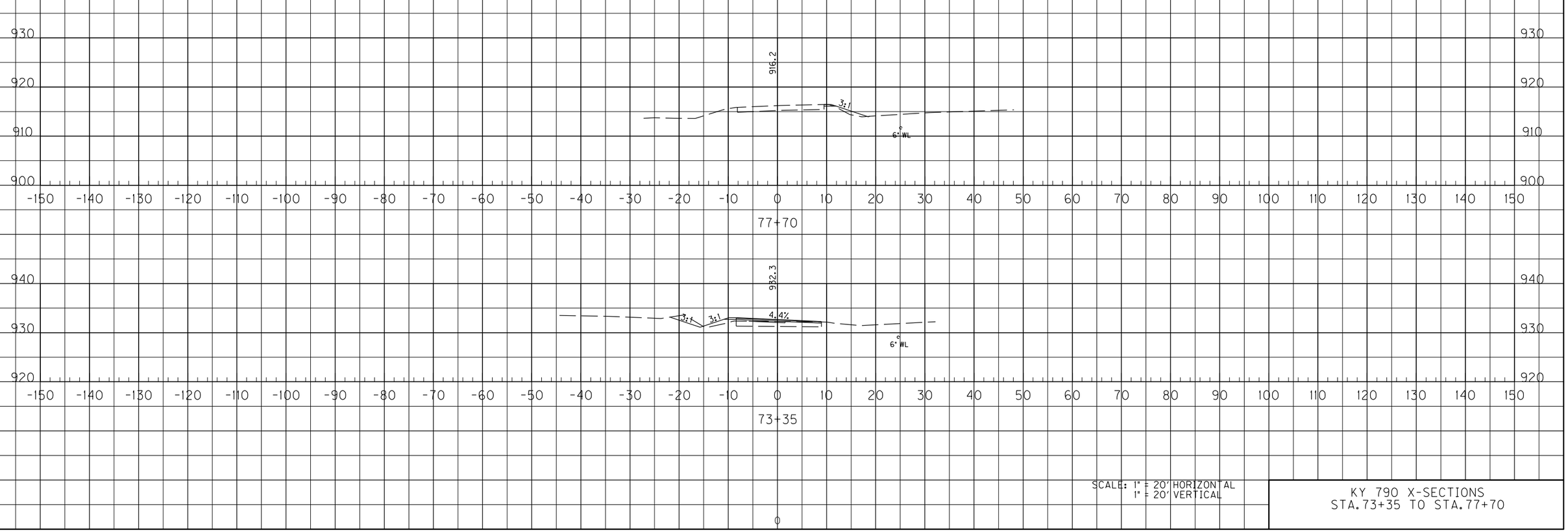

SCALE: 1" = 20' HORIZONTAL
1" = 20' VERTICAL

KY 790 X-SECTIONS
STA.73+35 TO STA.77+70

FILE NAME: Y:\KYTC 2015\215-329 SW HSIP PULASKI KY 790\8-9003_TRANSPORT CHECKLIST NOTES & DETAIL SHEETS\1-9801 DETAIL SHEETS\DGN\KY 790
USER: bmattingly
DATE PLOTTED: March 12, 2019
E-SHEET NAME: X00800XS
MicroStation v8.11.9.829

COUNTY OF	ITEM NO.	SHEET NO.
PULASKI	8-9003.00	X9

ROCK ROAD BED	REFILL	EMB. BENCH	GRAN. EMB.	COM	EMB	ROCK EXC	DT LT	DT RT

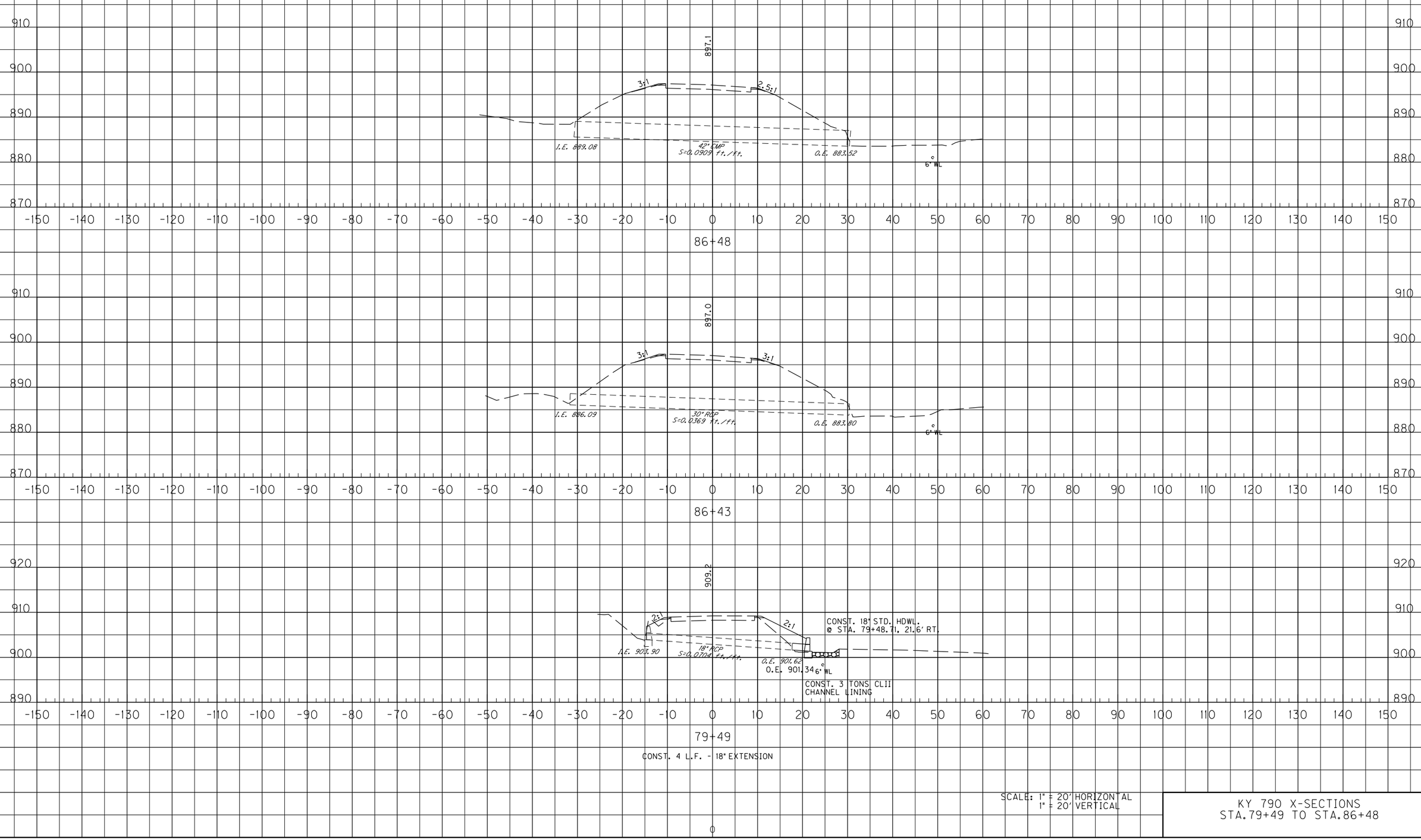

SCALE: 1" = 20' HORIZONTAL
1" = 20' VERTICAL

KY 790 X-SECTIONS
STA.79+49 TO STA.86+48

FILE NAME: Y:\KYTC 2015\215-329 SW HSIP PULASKI KY 790.8-9003_TRANSPORT CHECKLIST NOTES & DETAIL SHEETS\I-9801 DETAIL SHEETS\DGN\KY 790

USER: bmattingly
DATE PLOTTED: March 12, 2019

E-SHEET NAME: X00900XS

MicroStation v8.11.9.829

COUNTY OF	ITEM NO.	SHEET NO.
PULASKI	8-9003.00	X10

ROCK ROAD BED	REFILL	EMB. BENCH	GRAN. EMB.	COM	EMB	ROCK EXC	DT LT	DT RT

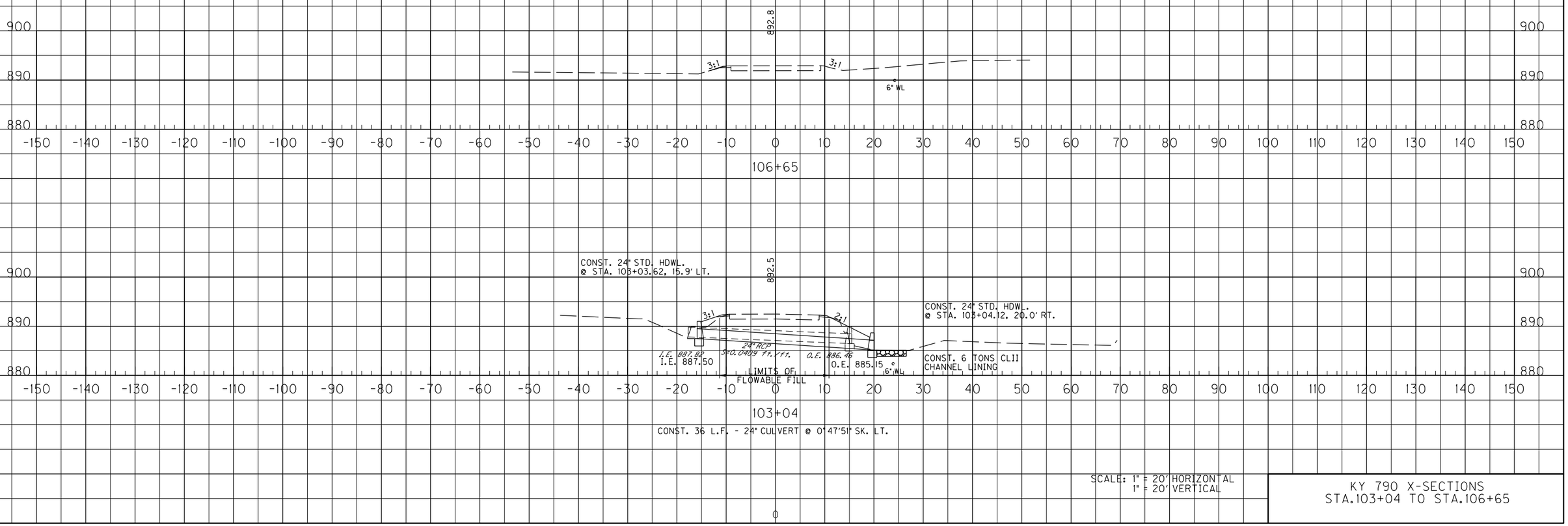

SCALE: 1" = 20' HORIZONTAL
1" = 20' VERTICAL

KY 790 X-SECTIONS
STA.103+04 TO STA.106+65

FILE NAME: Y:\KYTC 2015\215-329 SW HSIP PULASKI KY 790.8-9003_TRANSPORT CHECKLIST NOTES & DETAIL SHEETS\1-9801 DETAIL SHEETS\DGN\KY 790

USER: bmattingly
DATE PLOTTED: March 12, 2019

E-SHEET NAME: X01000XS

MicroStation v8.11.9.829

COUNTY OF	ITEM NO.	SHEET NO.
PULASKI	8-9003.00	XII

ROCK ROAD BED	REFILL	EMB. BENCH	GRAN. EMB.	COM	EMB	ROCK EXC	DT LT	DT RT

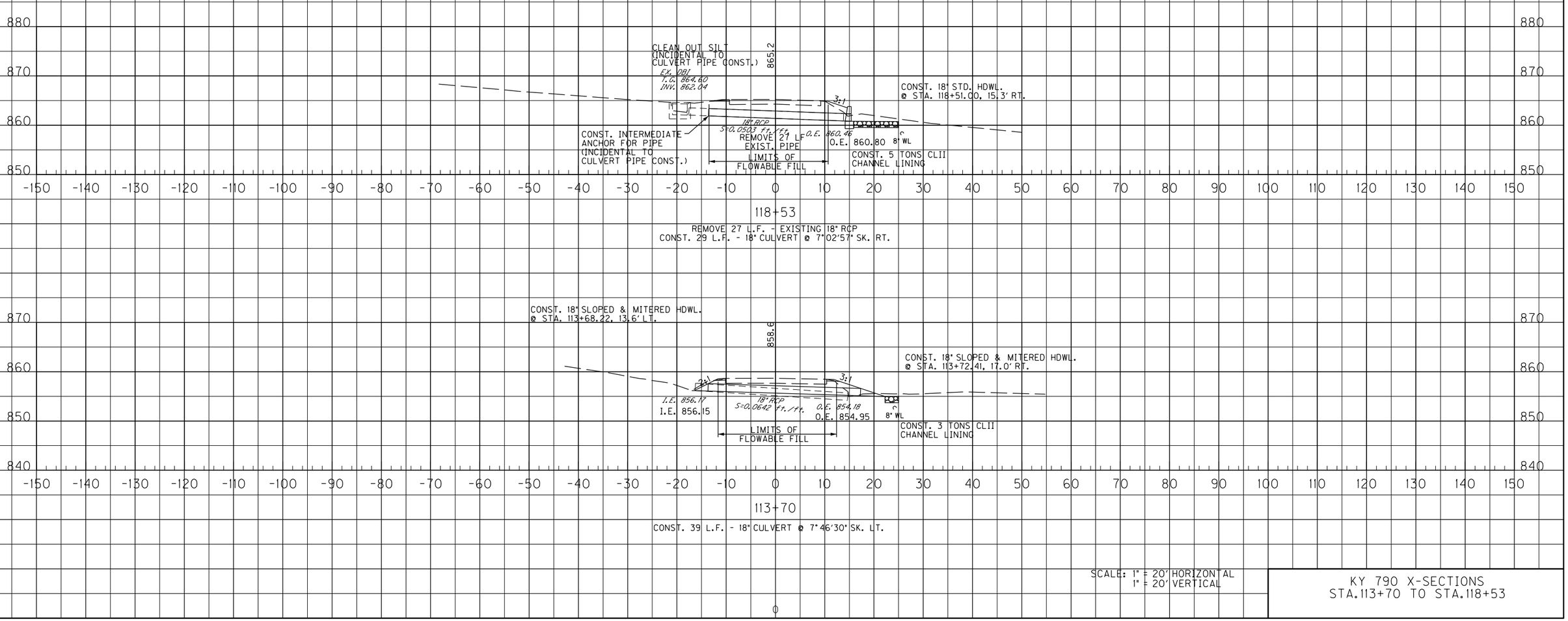

SCALE: 1" = 20' HORIZONTAL
1" = 20' VERTICAL

KY 790 X-SECTIONS
STA.113+70 TO STA.118+53

FILE NAME: Y:\KYTC 2015\215-329 SW HSIP PULASKI KY 790.8-9003_TRANSPORT CHECKLIST NOTES & DETAIL SHEETS\I-9801 DETAIL SHEETS\DGN\KY 790

USER: bmattingly
DATE PLOTTED: March 12, 2019

E-SHEET NAME: X0110OXS

MicroStation v8.11.9.829

COUNTY OF	ITEM NO.	SHEET NO.
PULASKI	8-9003.00	X12

ROCK ROAD BED	REFILL	EMB. BENCH	GRAN. EMB.	COM	EMB	ROCK EXC	DT LT	DT RT

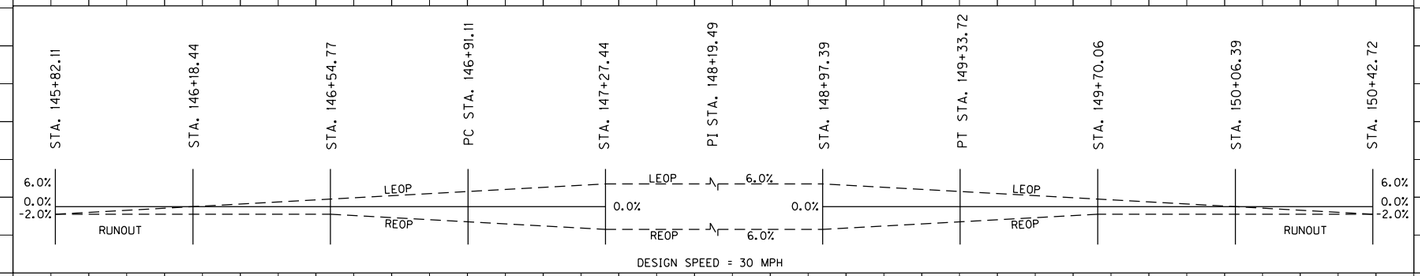

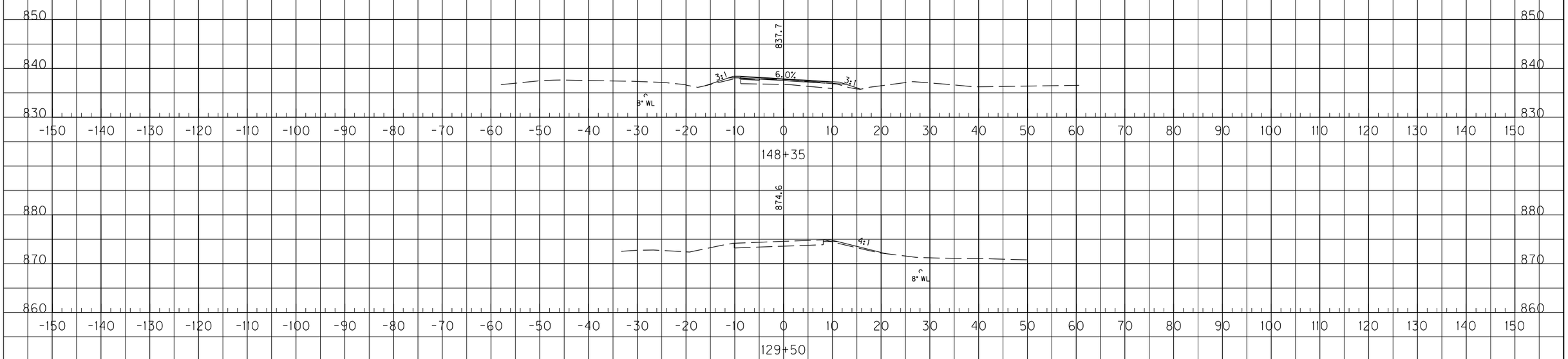

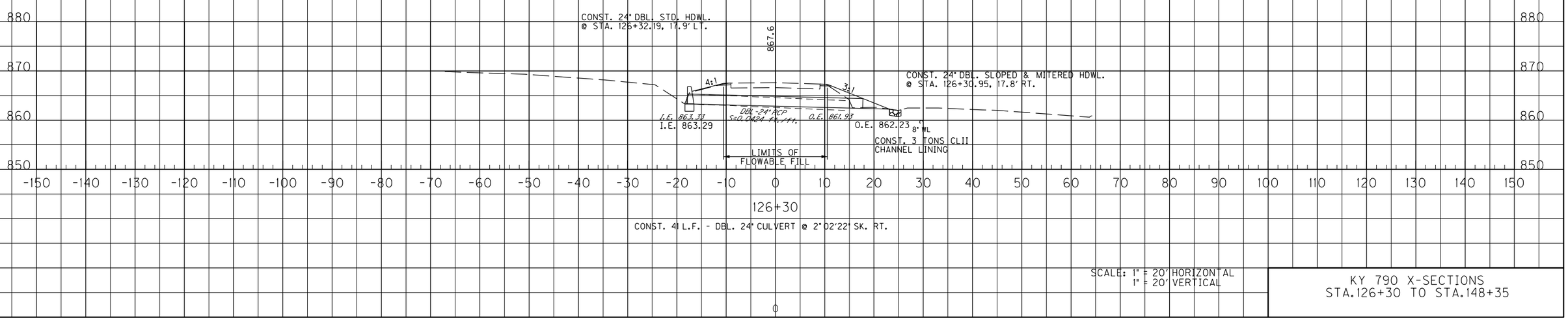

CONST. 41 L.F. - DBL. 24" CULVERT @ 2°02'22" SK. RT.

SCALE: 1" = 20' HORIZONTAL
1" = 20' VERTICAL

KY 790 X-SECTIONS
STA.126+30 TO STA.148+35

COUNTY OF	ITEM NO.	SHEET NO.
PULASKI	8-9003.00	X13

ROCK ROAD BED	REFILL	EMB. BENCH	GRAN. EMB.	COM	EMB	ROCK EXC	DT LT	DT RT

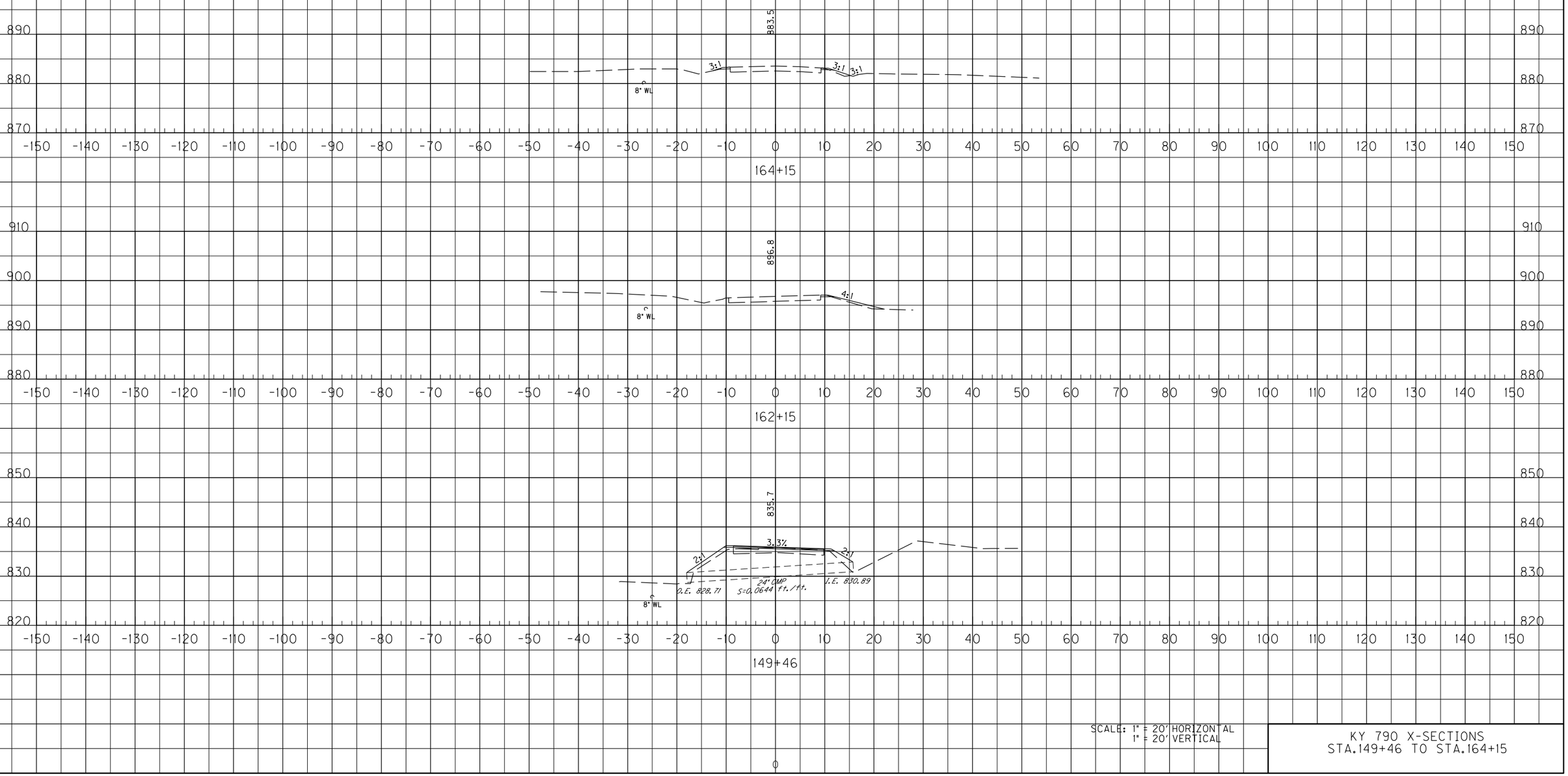

SCALE: 1" = 20' HORIZONTAL
1" = 20' VERTICAL

KY 790 X-SECTIONS
STA.149+46 TO STA.164+15

FILE NAME: Y:\KYTC 2015\215-329 SW HSIP PULASKI KY 790\8-9003_TRANSPORT CHECKLIST NOTES & DETAIL SHEETS\1-9801 DETAIL SHEETS\DGN\KY 790

USER: bmattingly
DATE PLOTTED: March 12, 2019

E-SHEET NAME: X0300XS

MicroStation v8.11.9.829

COUNTY OF	ITEM NO.	SHEET NO.
PULASKI	8-9003.00	X14

ROCK ROAD BED	REFILL	EMB. BENCH	GRAN. EMB.	COM	EMB	ROCK EXC	DT LT	DT RT

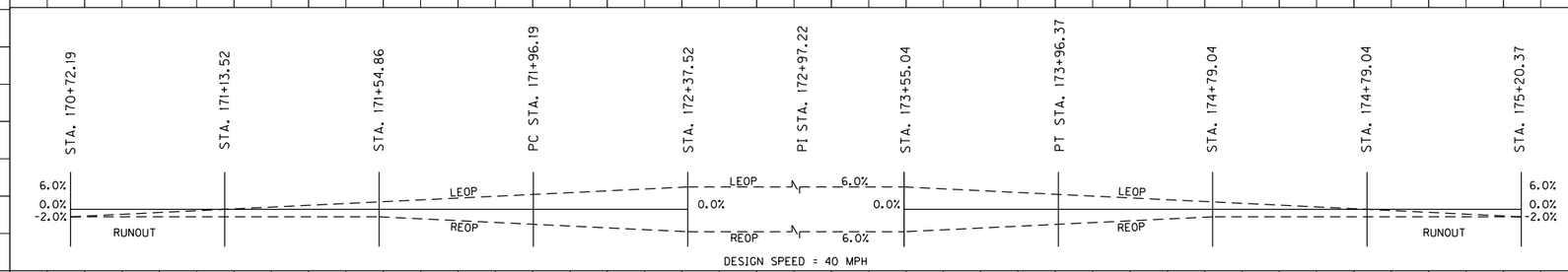

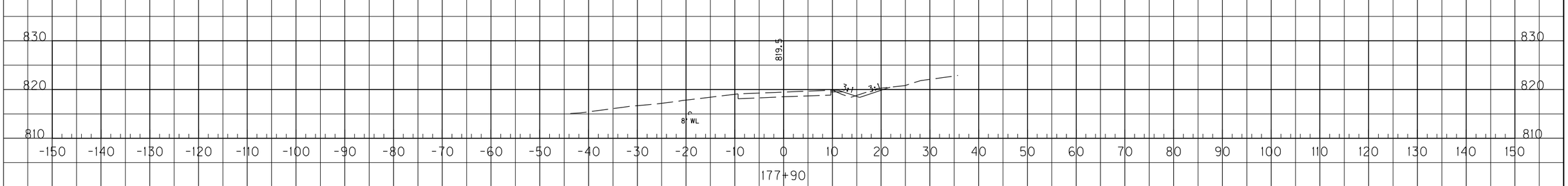

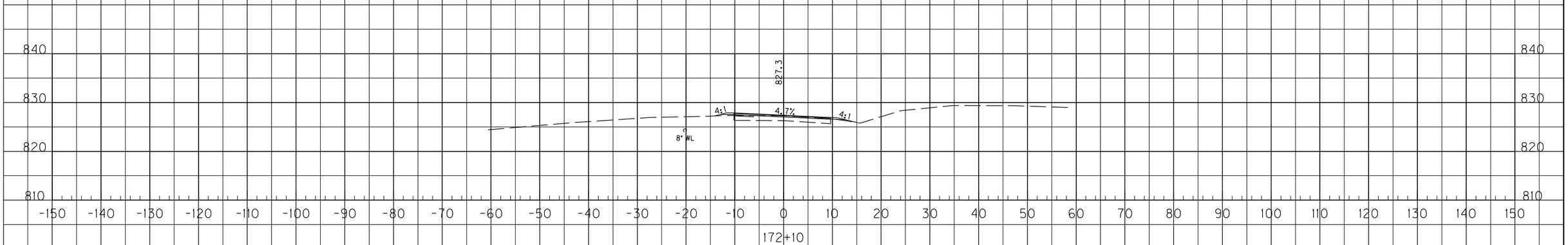

SCALE: 1" = 20' HORIZONTAL
1" = 20' VERTICAL

KY 790 X-SECTIONS
STA.172+10 TO STA.177+90

COUNTY OF	ITEM NO.	SHEET NO.
PULASKI	8-9003.00	X15

ROCK ROAD BED	REFILL	EMB. BENCH	GRAN. EMB.	COM	EMB	ROCK EXC	DT LT	DT RT

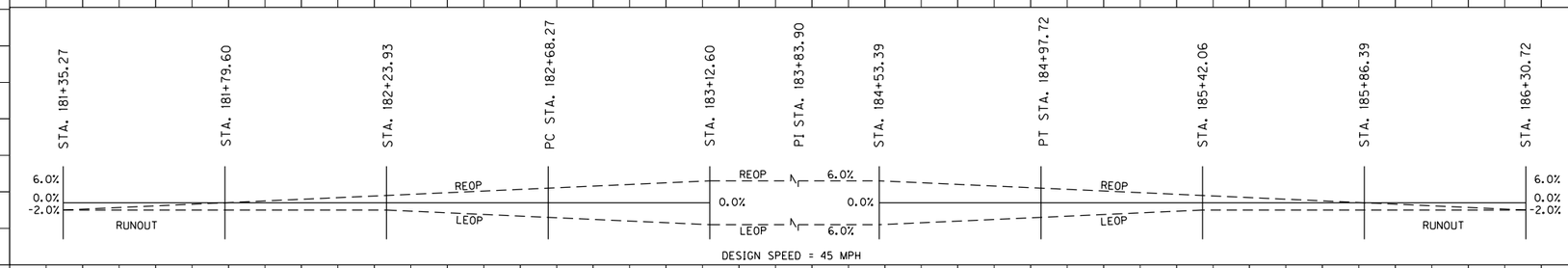

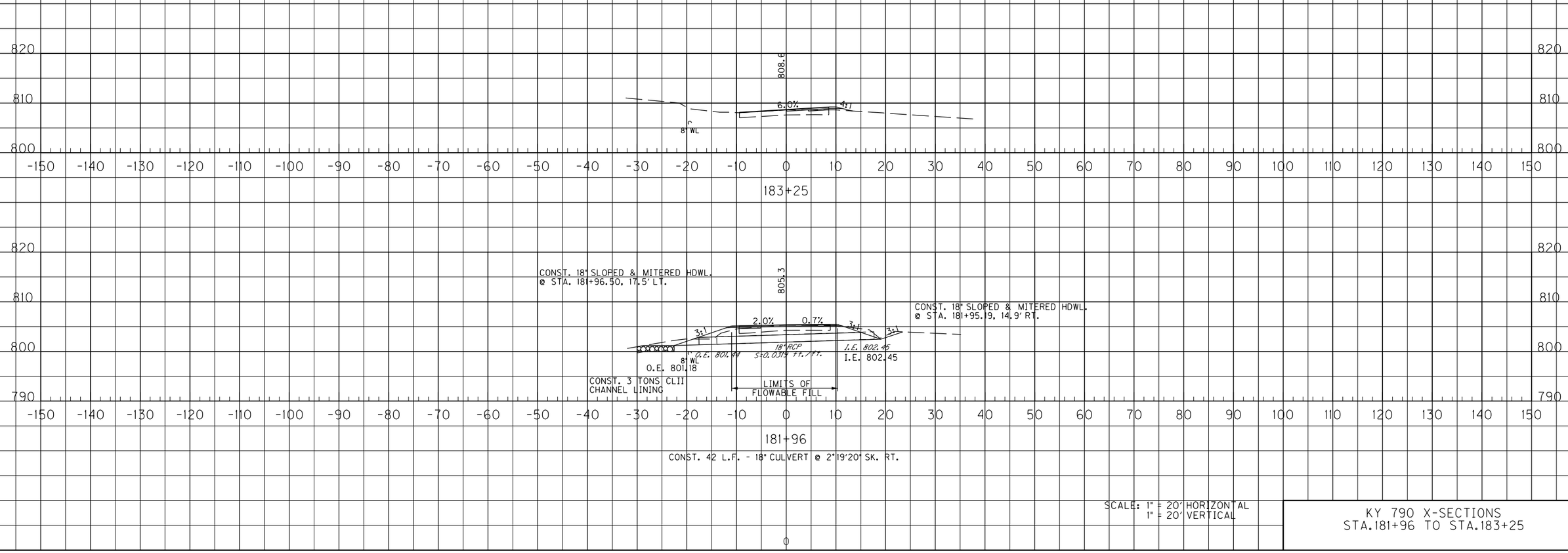

SCALE: 1" = 20' HORIZONTAL
1" = 20' VERTICAL

KY 790 X-SECTIONS
STA.181+96 TO STA.183+25

FILE NAME: Y:\KYTC 2015\215-329 SW HSIP PULASKI KY 790.8-9003_TRANSPORT CHECKLIST NOTES & DETAIL SHEETS\1-9801 DETAIL SHEETS\DGN\KY 790

USER: bmattingly
DATE PLOTTED: March 12, 2019

E-SHEET NAME: X0150OXS

MicroStation v8.11.9.829

COUNTY OF	ITEM NO.	SHEET NO.
PULASKI	8-9003.00	X16

ROCK ROAD BED	REFILL	EMB. BENCH	GRAN. EMB.	COM	EMB	ROCK EXC	DT LT	DT RT

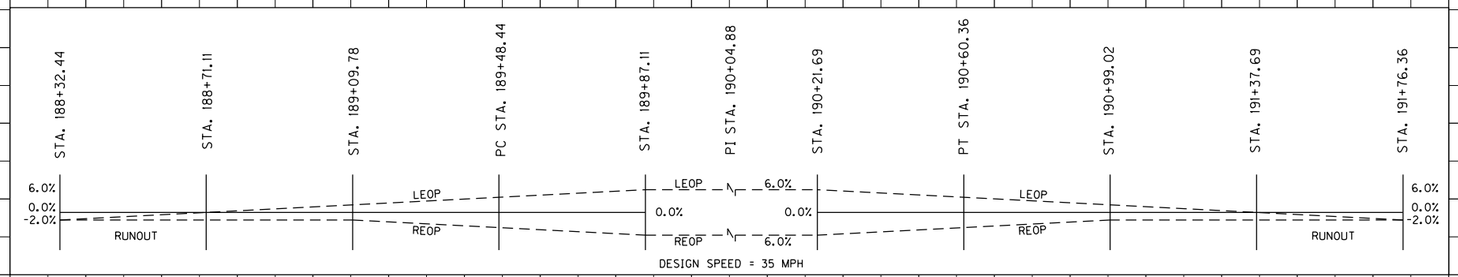

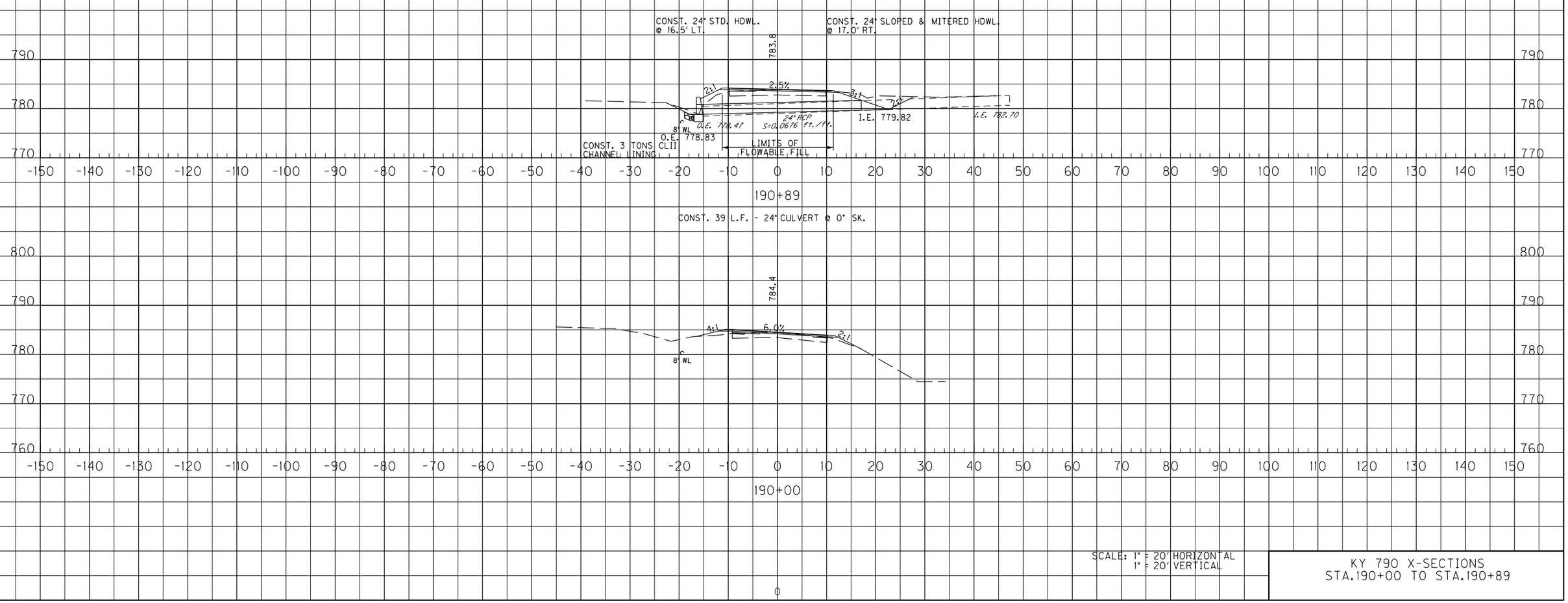

SCALE: 1" = 20' HORIZONTAL
1" = 20' VERTICAL

KY 790 X-SECTIONS
STA.190+00 TO STA.190+89

FILE NAME: Y:\KYTC 2015\215-329 SW HSIP PULASKI KY 790.8-9003_TRANSPORT CHECKLIST NOTES & DETAIL SHEETS\1-9801 DETAIL SHEETS\DGN\KY 790
USER: bmattingly
DATE PLOTTED: March 12, 2019
E-SHEET NAME: X0160OXS
MicroStation v8.11.9.829

COUNTY OF	ITEM NO.	SHEET NO.
PULASKI	8-9003.00	X17

	ROCK ROAD BED	REFILL	EMB. BENCH	GRAN. EMB.	COM	EMB	ROCK EXC	DT LT	DT RT
214+50					15	3			
214+00 BEG. CONST. SPOT #1					8	1			
196+40									

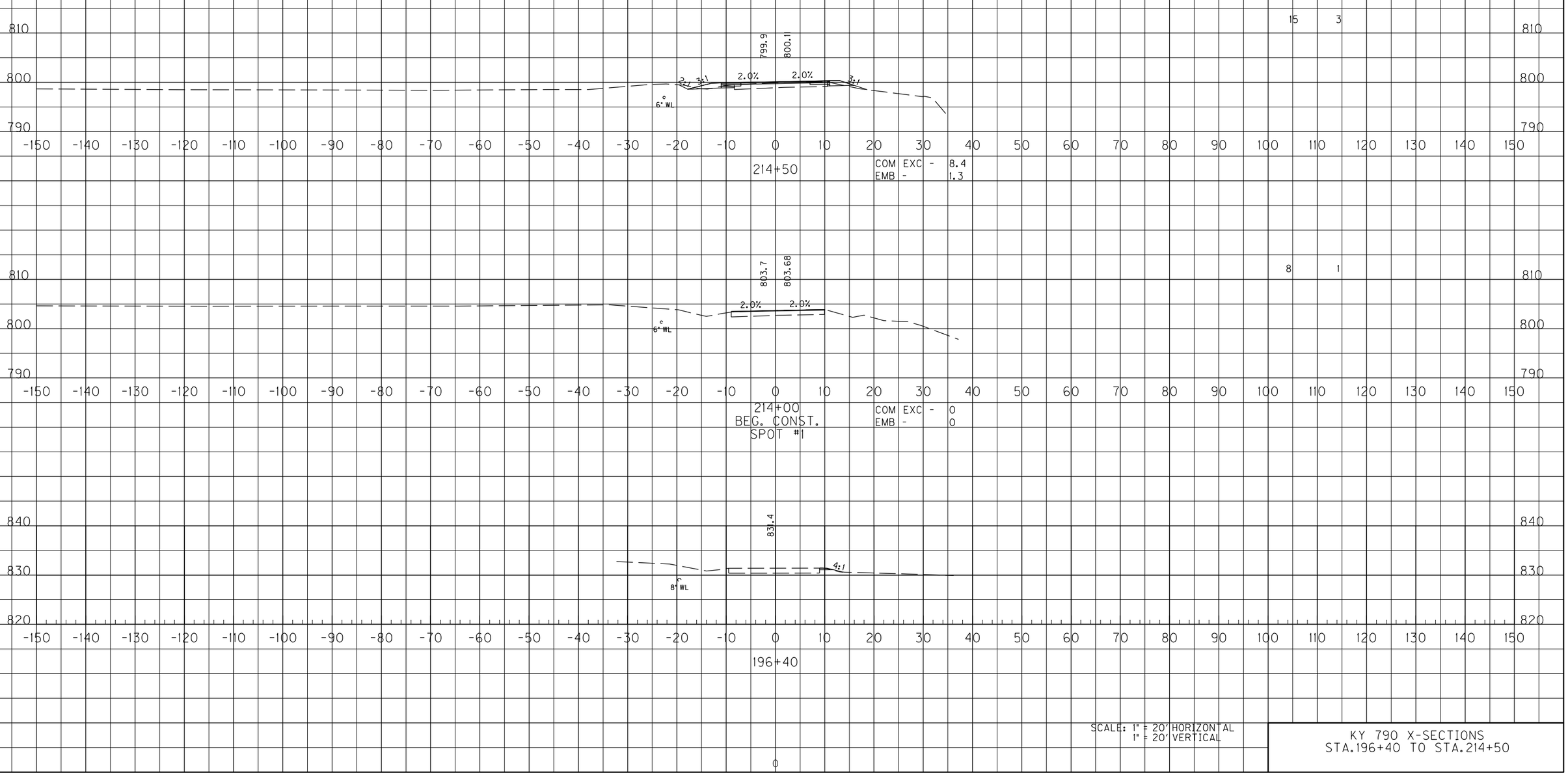

SCALE: 1" = 20' HORIZONTAL
1" = 20' VERTICAL

KY 790 X-SECTIONS
STA.196+40 TO STA.214+50

FILE NAME: Y:\KYTC 2015\215-329 SW HSIP PULASKI KY 790\8-9003_TRANSPORT CHECKLIST NOTES & DETAIL SHEETS\1-9801 DETAIL SHEETS\DGN\KY 790

USER: bmattingly
DATE PLOTTED: March 12, 2019

E-SHEET NAME: X0170OXS

MicroStation v8.11.9.829

COUNTY OF	ITEM NO.	SHEET NO.
PULASKI	8-9003.00	X18

ROCK ROAD BED	REFILL	EMB. BENCH	GRAN. EMB.	COM	EMB	ROCK EXC	DT LT	DT RT
				19	1			
				22	2			

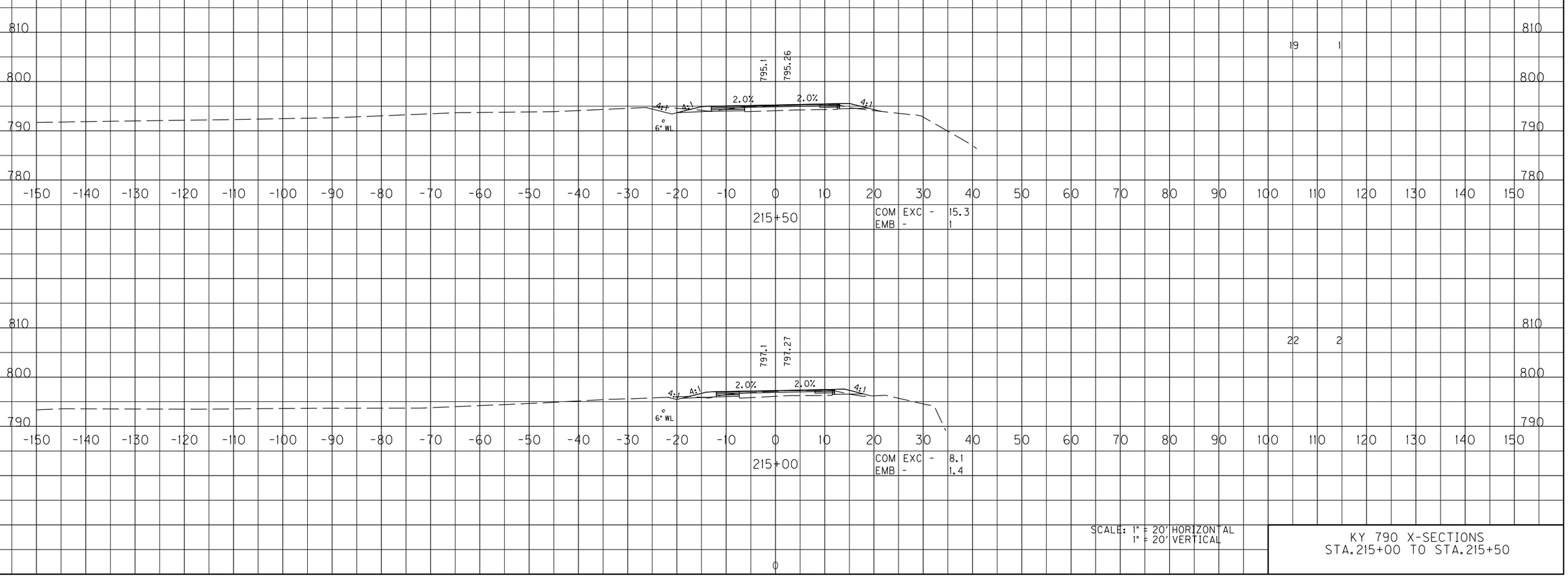

SCALE: 1" = 20' HORIZONTAL
1" = 20' VERTICAL

KY 790 X-SECTIONS
STA.215+00 TO STA.215+50

FILE NAME: Y:\KYTC 2015\215-329 SW HSIP PULASKI KY 790.8-9003_TRANSPORT CHECKLIST NOTES & DETAIL SHEETS\1-9801 DETAIL SHEETS\DGN\KY 790

USER: bmattingly
DATE PLOTTED: March 12, 2019

E-SHEET NAME: X01800XS

MicroStation v8.11.9.829

COUNTY OF	ITEM NO.	SHEET NO.
PULASKI	8-9003.00	X19

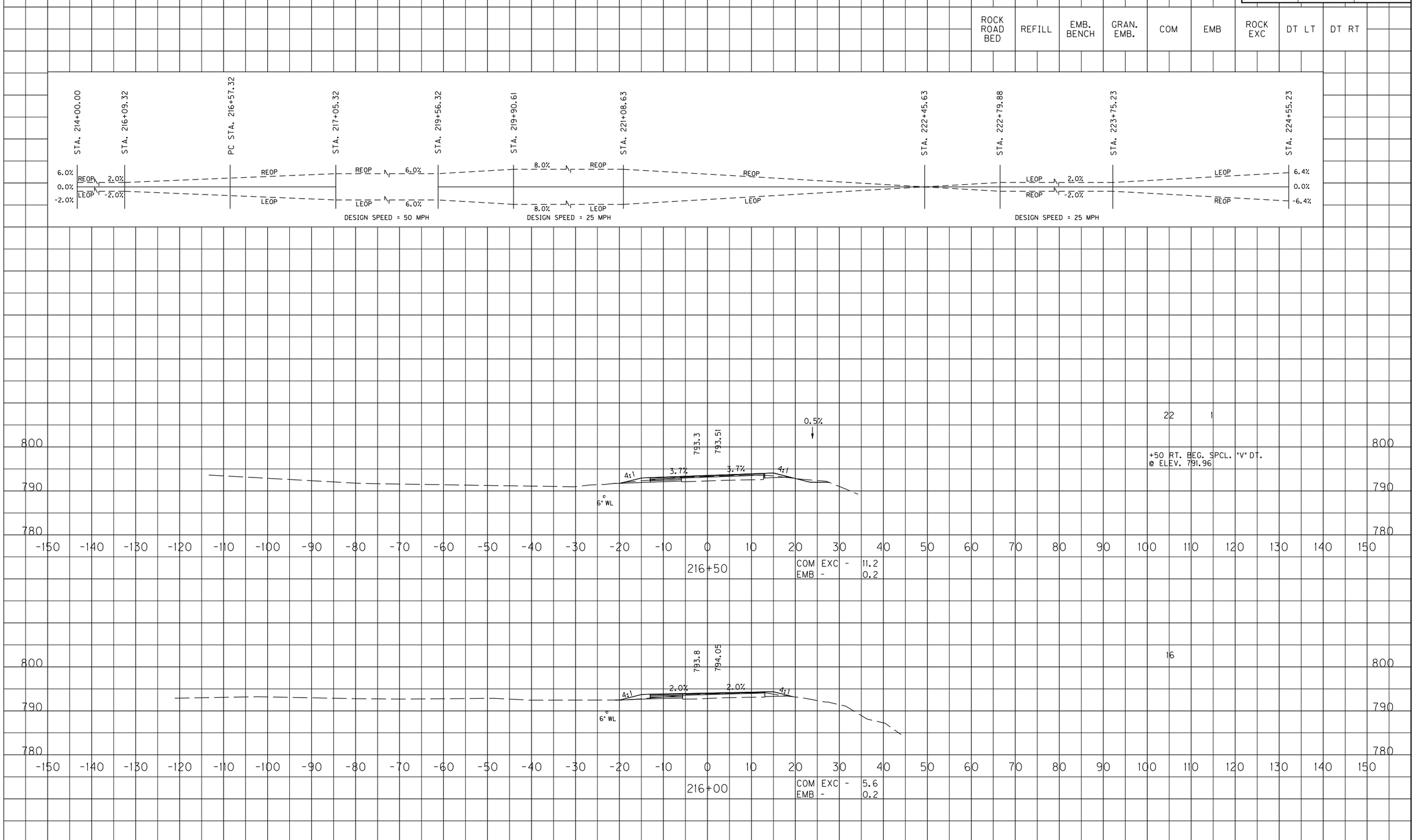

SCALE: 1" = 20' HORIZONTAL
1" = 20' VERTICAL

KY 790 X-SECTIONS
STA.216+00 TO STA.216+50

FILE NAME: Y:\KYTC 2015\215-329 SW HSIP PULASKI KY 790\8-9003_TRANSPORT CHECKLIST NOTES & DETAIL SHEETS\1-9801 DETAIL SHEETS\DGN\KY 790

USER: bmattingly
DATE PLOTTED: March 12, 2019

E-SHEET NAME: X02200XS

MicroStation v8.11.9.829

COUNTY OF	ITEM NO.	SHEET NO.
PULASKI	8-9003.00	X20

ROCK ROAD BED	REFILL	EMB. BENCH	GRAN. EMB.	COM	EMB	ROCK EXC	DT LT	DT RT

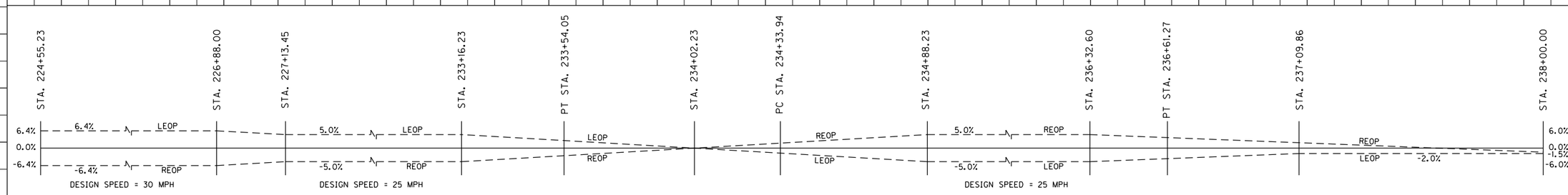

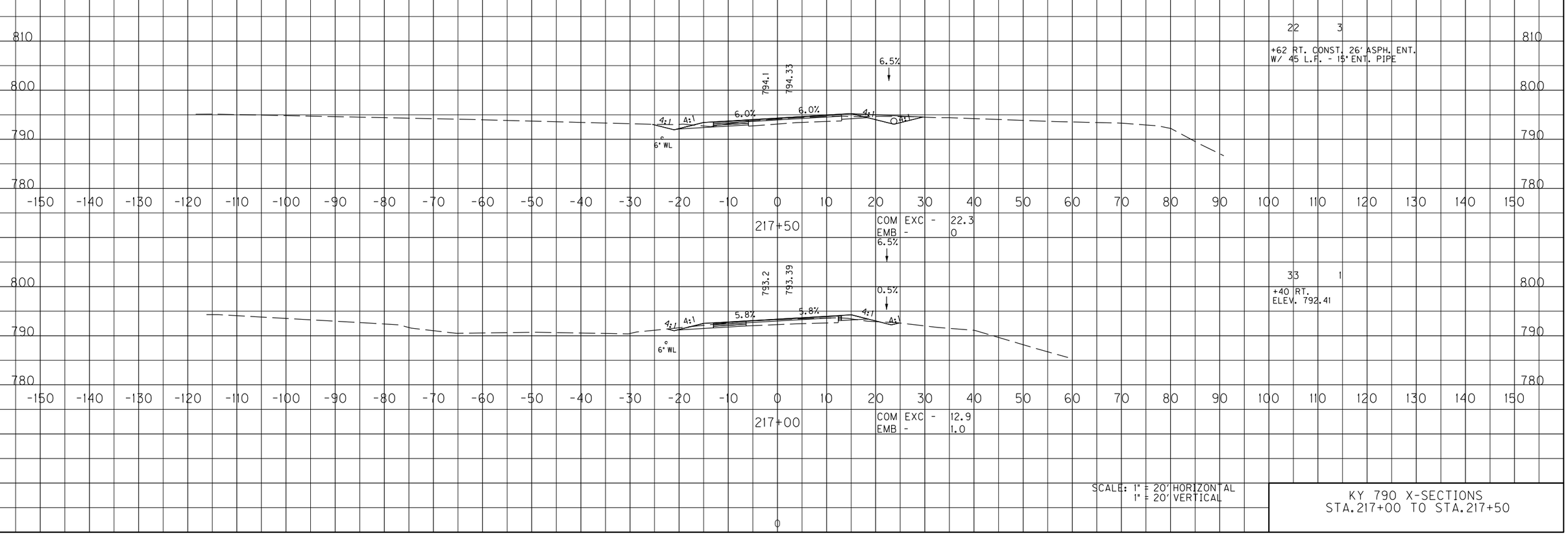

SCALE: 1" = 20' HORIZONTAL
1" = 20' VERTICAL

KY 790 X-SECTIONS
STA.217+00 TO STA.217+50

COUNTY OF	ITEM NO.	SHEET NO.
PULASKI	8-9003.00	X21

ROCK ROAD BED	REFILL	EMB. BENCH	GRAN. EMB.	COM	EMB	ROCK EXC	DT LT	DT RT
				52	1			
				33	4			

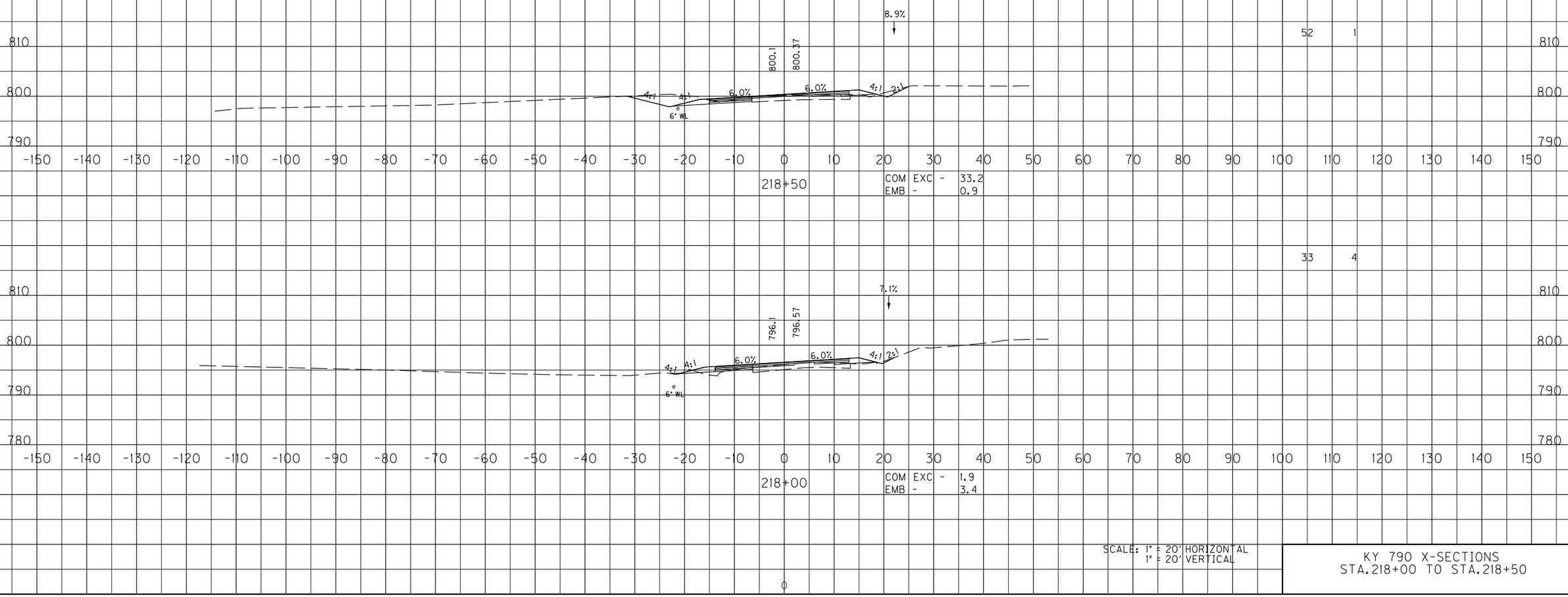

SCALE: 1" = 20' HORIZONTAL
1" = 20' VERTICAL

KY 790 X-SECTIONS
STA.218+00 TO STA.218+50

FILE NAME: Y:\KYTC 2015\215-329 SW HSIP PULASKI KY 790\8-9003_TRANSPORT CHECKLIST NOTES & DETAIL SHEETS\8-9003 DETAIL SHEETS\DGN\KY 790

USER: bmattingly
DATE PLOTTED: March 12, 2019

E-SHEET NAME: X02400XS

MicroStation v8.11.9.829

COUNTY OF	ITEM NO.	SHEET NO.
PULASKI	8-9003.00	X22

	ROCK ROAD BED	REFILL	EMB. BENCH	GRAN. EMB.	COM	EMB	ROCK EXC	DT LT	DT RT
220+00					21	93			
219+50					30	39			
219+00					41	2			

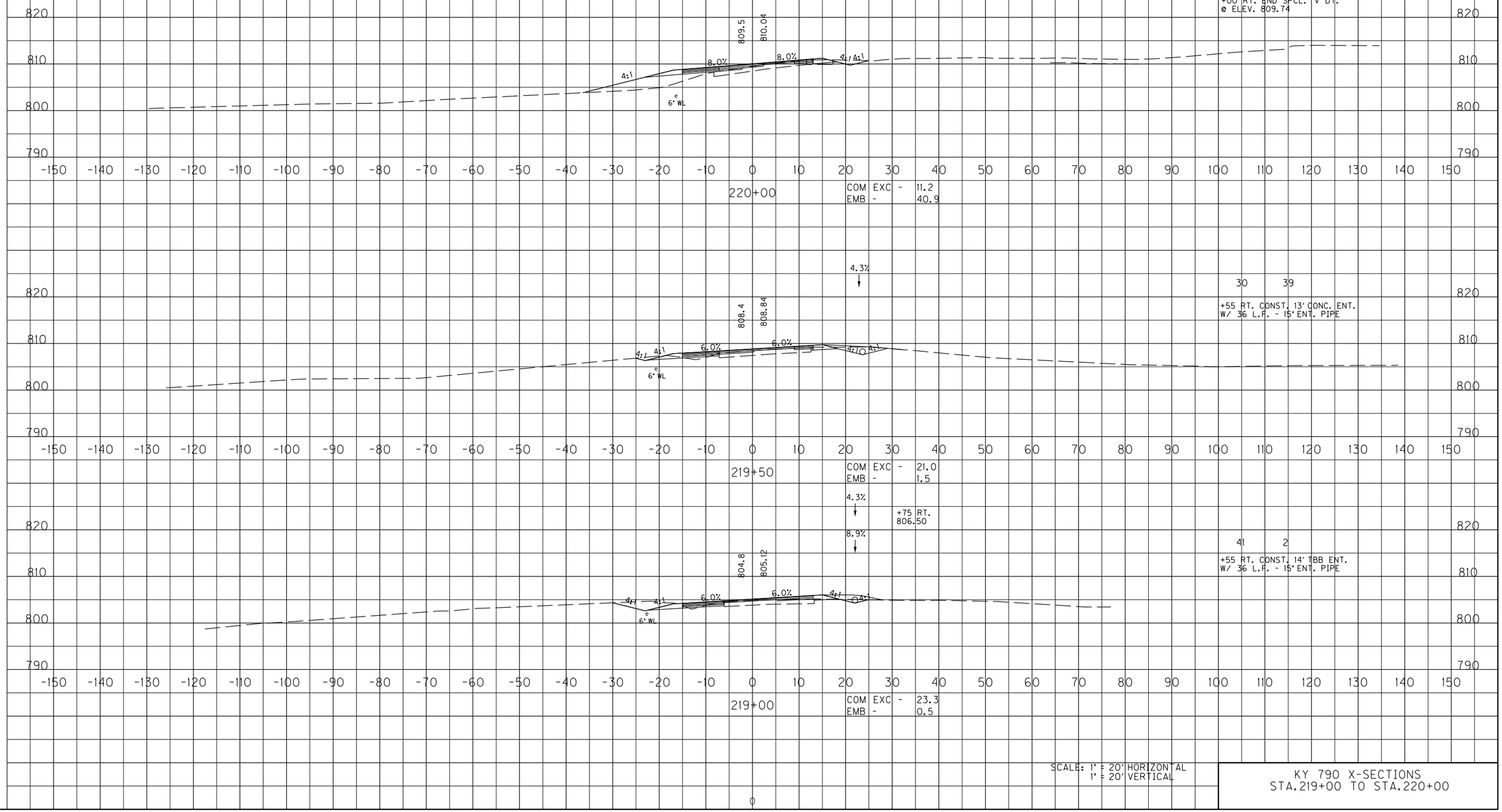

SCALE: 1" = 20' HORIZONTAL
1" = 20' VERTICAL

KY 790 X-SECTIONS
STA.219+00 TO STA.220+00

FILE NAME: Y:\KYTC 2015\215-329 SW HSIP PULASKI KY 790.8-9003_TRANSPORT CHECKLIST NOTES & DETAIL SHEETS\1-9801 DETAIL SHEETS\DGN\KY 790
USER: bmattingly
DATE PLOTTED: March 12, 2019
E-SHEET NAME: X02500XS
MicroStation v8.11.9.829

COUNTY OF	ITEM NO.	SHEET NO.
PULASKI	8-9003.00	X23

ROCK ROAD BED	REFILL	EMB. BENCH	GRAN. EMB.	COM	EMB	ROCK EXC	DT LT	DT RT

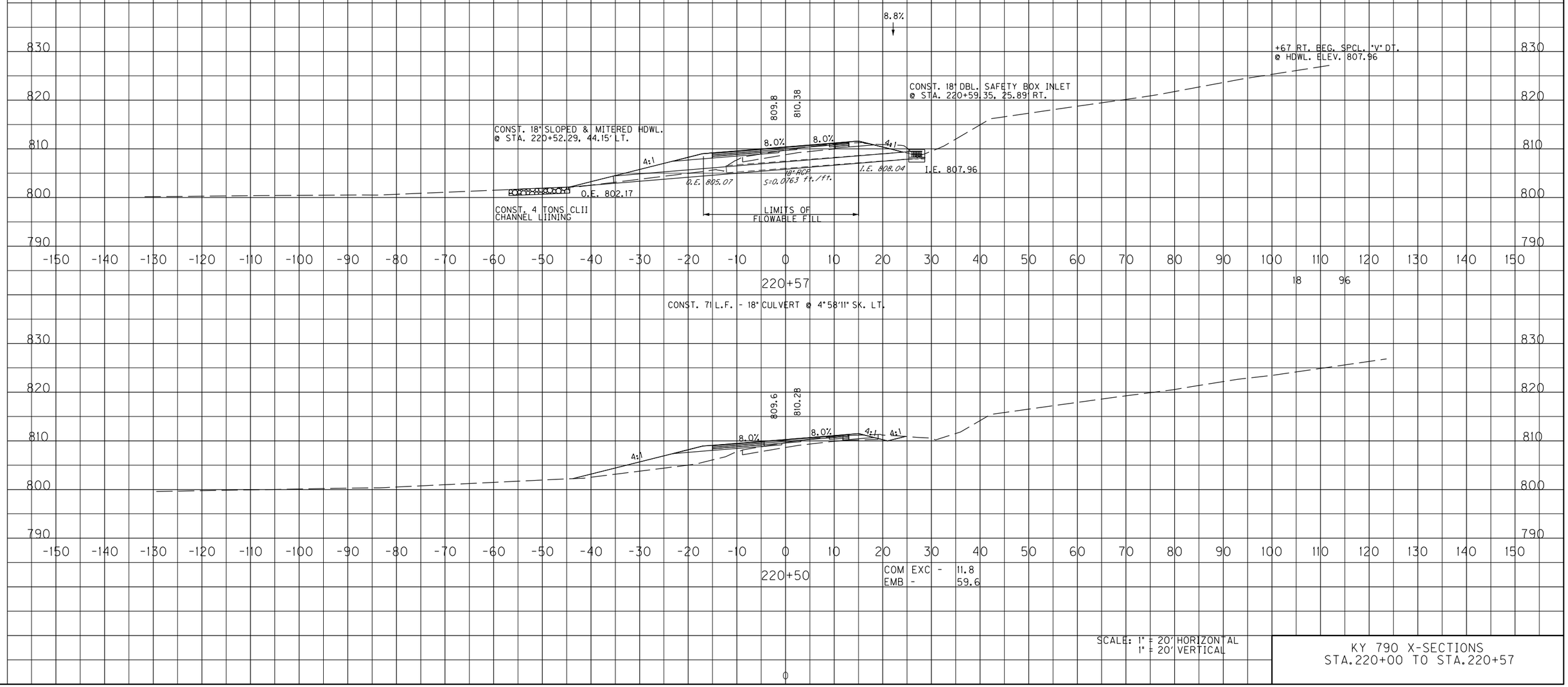

SCALE: 1" = 20' HORIZONTAL
1" = 20' VERTICAL

KY 790 X-SECTIONS
STA.220+00 TO STA.220+57

FILE NAME: Y:\KYTC 2015\215-329 SW HSIP PULASKI KY 790.8-9003_TRANSPORT CHECKLIST NOTES & DETAIL SHEETS\1-9801 DETAIL SHEETS\DGN\KY 790

USER: bmattingly
DATE PLOTTED: March 12, 2019

E-SHEET NAME: X02600XS

MicroStation v8.11.9.829

COUNTY OF	ITEM NO.	SHEET NO.
PULASKI	8-9003.00	X24

ROCK ROAD BED	REFILL	EMB. BENCH	GRAN. EMB.	COM	EMB	ROCK EXC	DT LT	DT RT
				141	54			
				87	65			

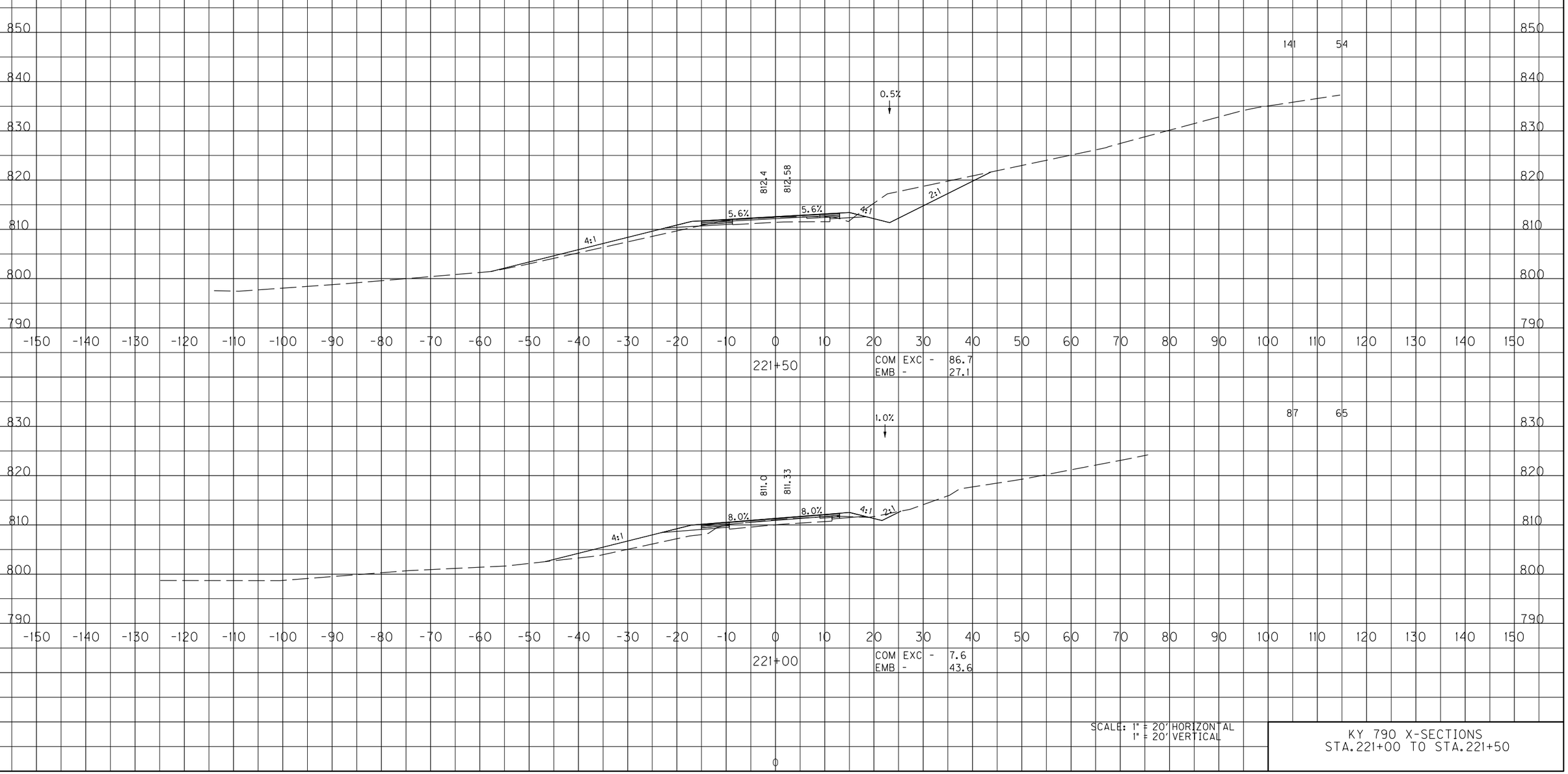

SCALE: 1" = 20' HORIZONTAL
1" = 20' VERTICAL

KY 790 X-SECTIONS
STA.221+00 TO STA.221+50

FILE NAME: Y:\KYTC 2015\215-329 SW HSIP PULASKI KY 790.8-9003_TRANSPORT CHECKLIST NOTES & DETAIL SHEETS\1-9801 DETAIL SHEETS\DGN\KY 790
USER: bmattingly
DATE PLOTTED: March 12, 2019
E-SHEET NAME: X02700XS
MicroStation v8.11.9.829

COUNTY OF	ITEM NO.	SHEET NO.
PULASKI	8-9003.00	X25

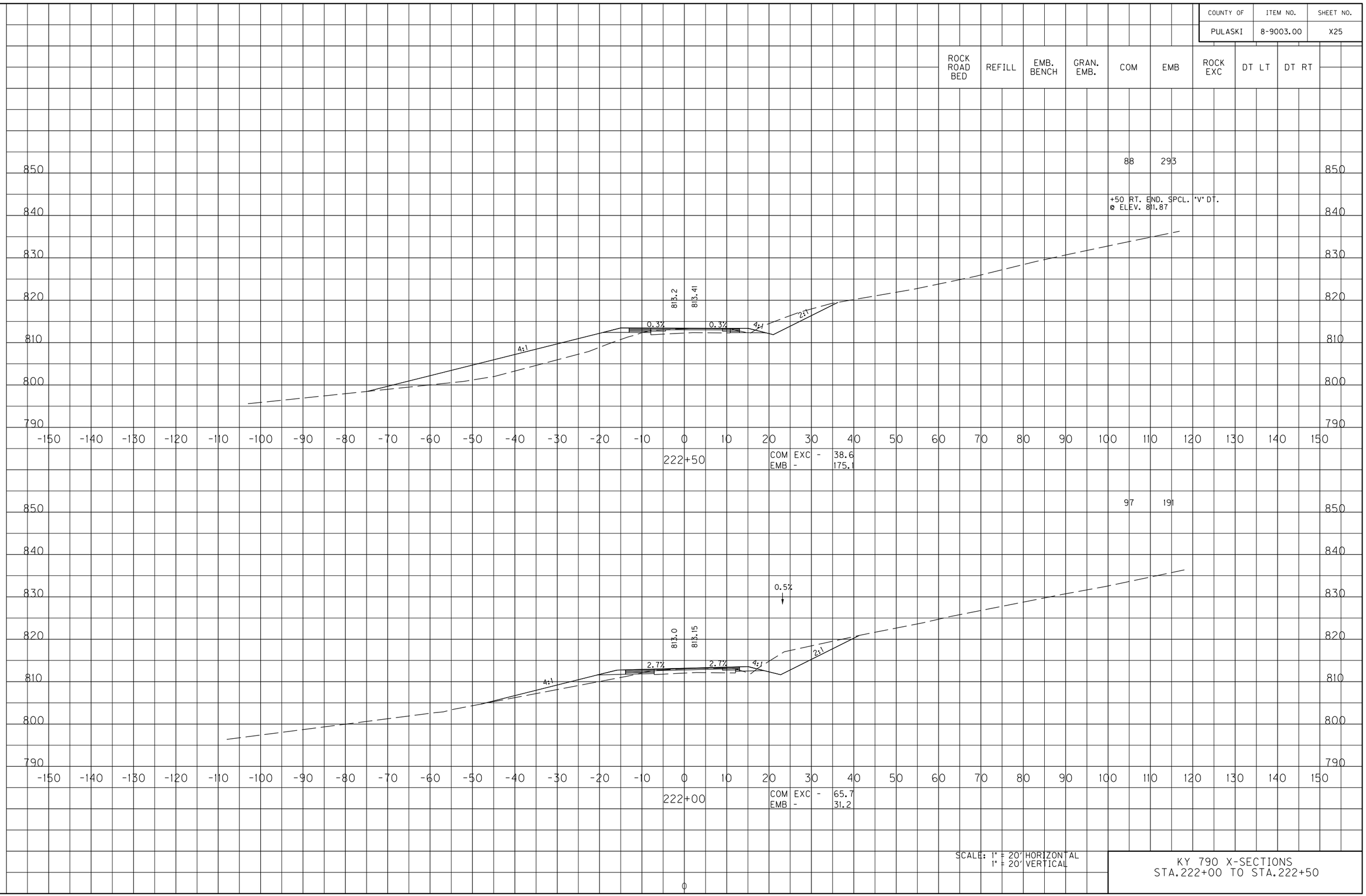

SCALE: 1" = 20' HORIZONTAL
1" = 20' VERTICAL

KY 790 X-SECTIONS
STA.222+00 TO STA.222+50

FILE NAME: Y:\KYTC 2015\215-329 SW HSIP PULASKI KY 790\8-9003_TRANSPORT CHECKLIST NOTES & DETAIL SHEETS\I-9801 DETAIL SHEETS\DGN\KY 790

USER: bmattingly
DATE PLOTTED: March 12, 2019

E-SHEET NAME: X02800XS

MicroStation v8.11.9.829

COUNTY OF	ITEM NO.	SHEET NO.
PULASKI	8-9003.00	X26

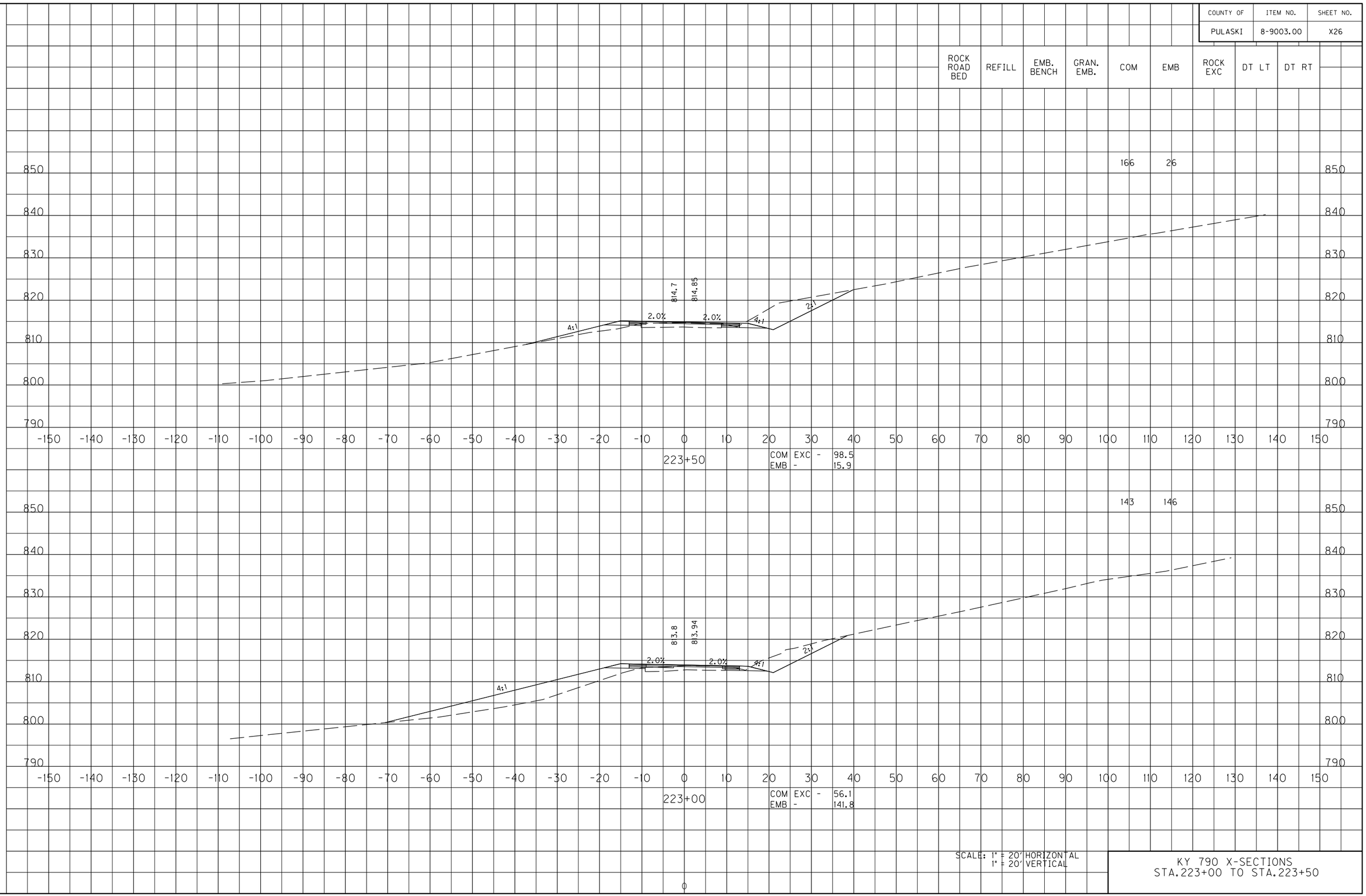

SCALE: 1" = 20' HORIZONTAL
1" = 20' VERTICAL

KY 790 X-SECTIONS
STA.223+00 TO STA.223+50

FILE NAME: Y:\KYTC 2015\215-329 SW HSIP PULASKI KY 790\8-9003_TRANSPORT CHECKLIST NOTES & DETAIL SHEETS\1-9801 DETAIL SHEETS\DGN\KY 790

USER: bmattingly
DATE PLOTTED: March 12, 2019

E-SHEET NAME: X02900XS

MicroStation v8.11.9.829

COUNTY OF	ITEM NO.	SHEET NO.
PULASKI	8-9003.00	X27

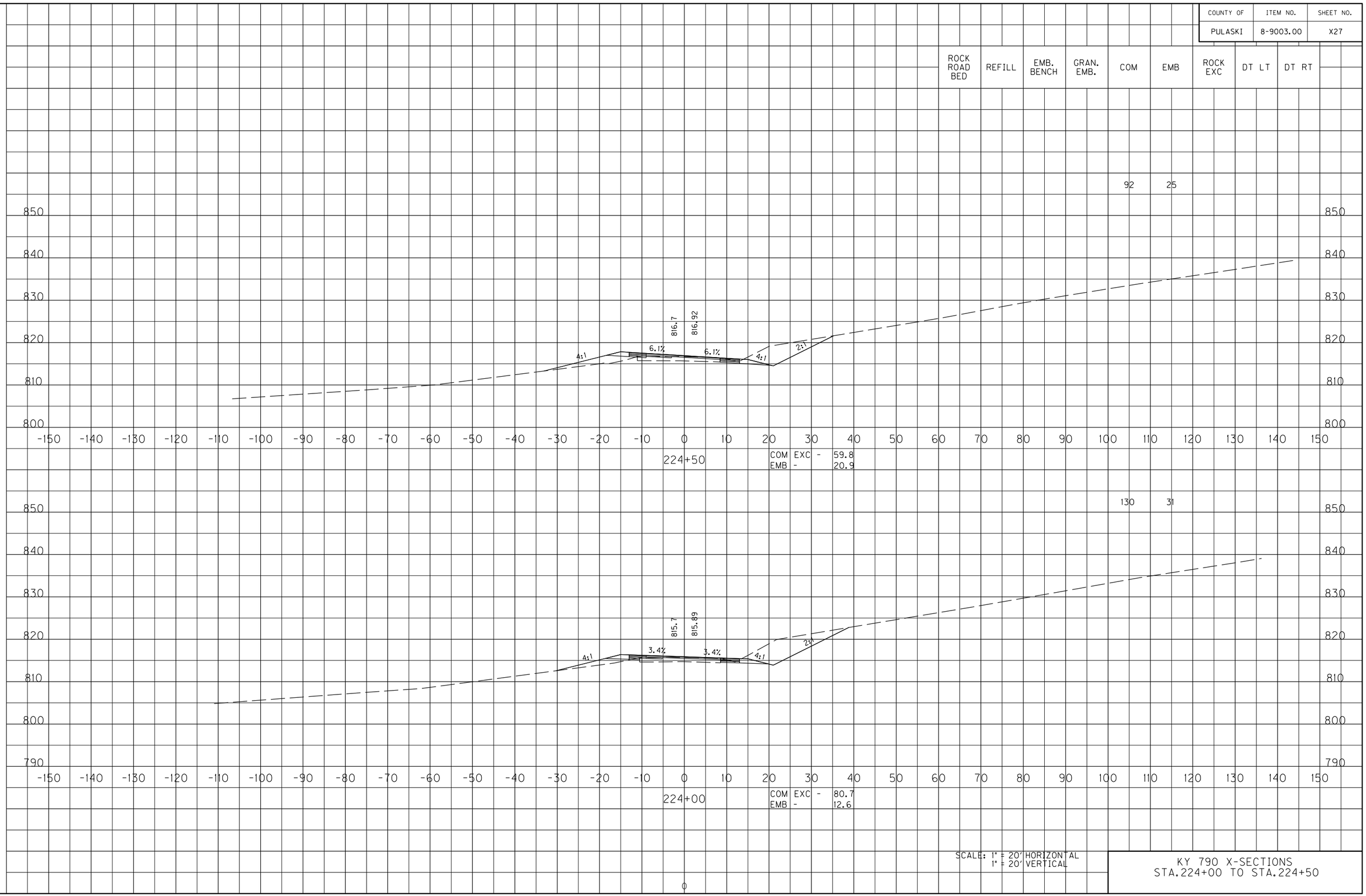

KY 790 X-SECTIONS
STA.224+00 TO STA.224+50

FILE NAME: Y:\KYTC 2015\215-329 SW HSIP PULASKI KY 790_8-9003_TRANSPORT CHECKLIST NOTES & DETAIL SHEETS\1-9801 DETAIL SHEETS\DGN\KY 790
USER: bmattingly
DATE PLOTTED: March 12, 2019
E-SHEET NAME: X03000XS
MicroStation v8.11.9.829

COUNTY OF	ITEM NO.	SHEET NO.
PULASKI	8-9003.00	X28

	ROCK ROAD BED	REFILL	EMB. BENCH	GRAN. EMB.	COM	EMB	ROCK EXC	DT LT	DT RT
225+50					165	5			
225+00					116	8			

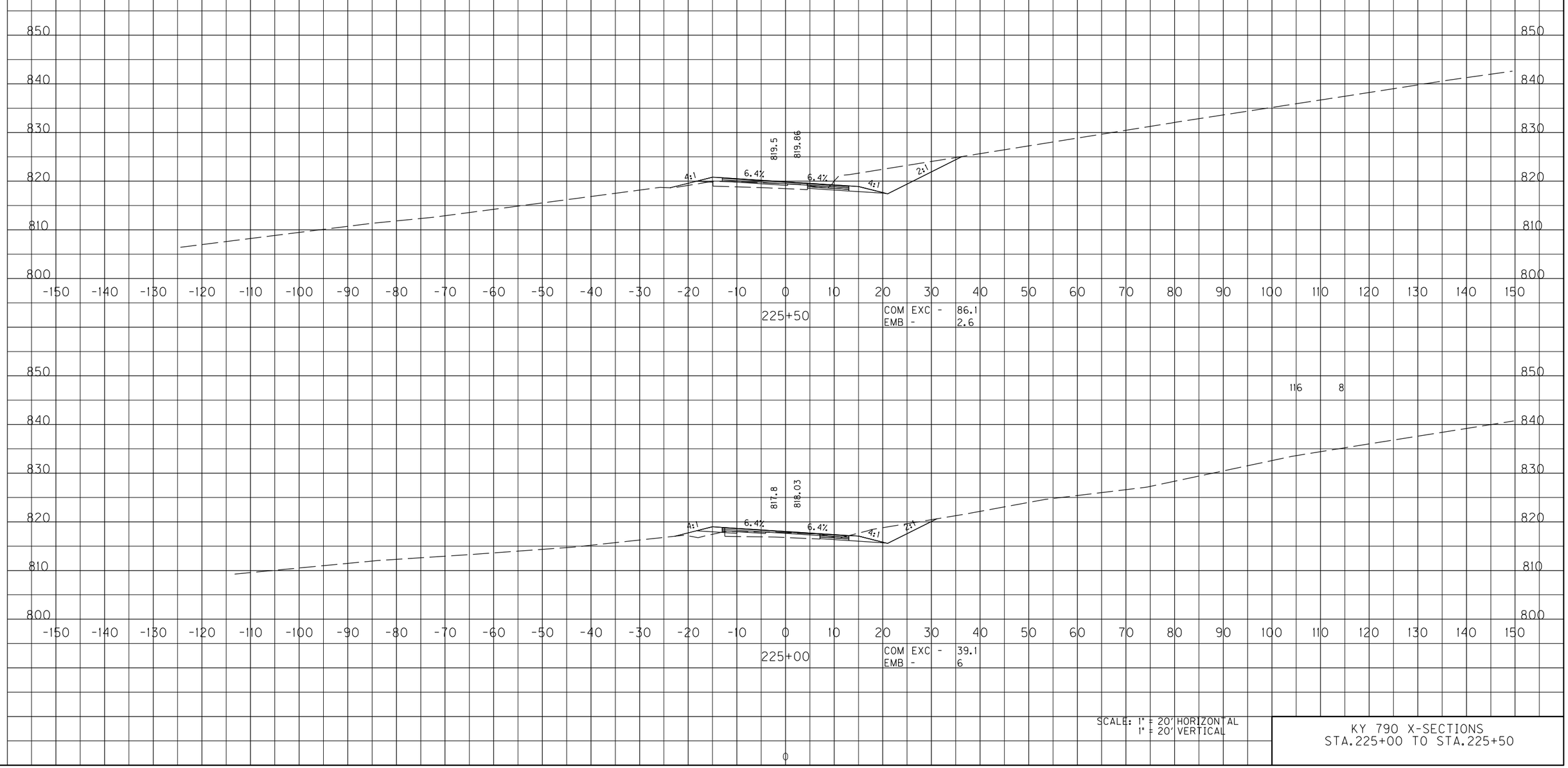

SCALE: 1" = 20' HORIZONTAL
1" = 20' VERTICAL

KY 790 X-SECTIONS
STA.225+00 TO STA.225+50

FILE NAME: Y:\KYTC 2015\215-329 SW HSIP PULASKI KY 790\8-9003_TRANSPORT CHECKLIST NOTES & DETAIL SHEETS\1-9801 DETAIL SHEETS\DGN\KY 790

USER: bmattingly
DATE PLOTTED: March 12, 2019

E-SHEET NAME: X03100XS

MicroStation v8.11.9.829

COUNTY OF	ITEM NO.	SHEET NO.
PULASKI	8-9003.00	X29

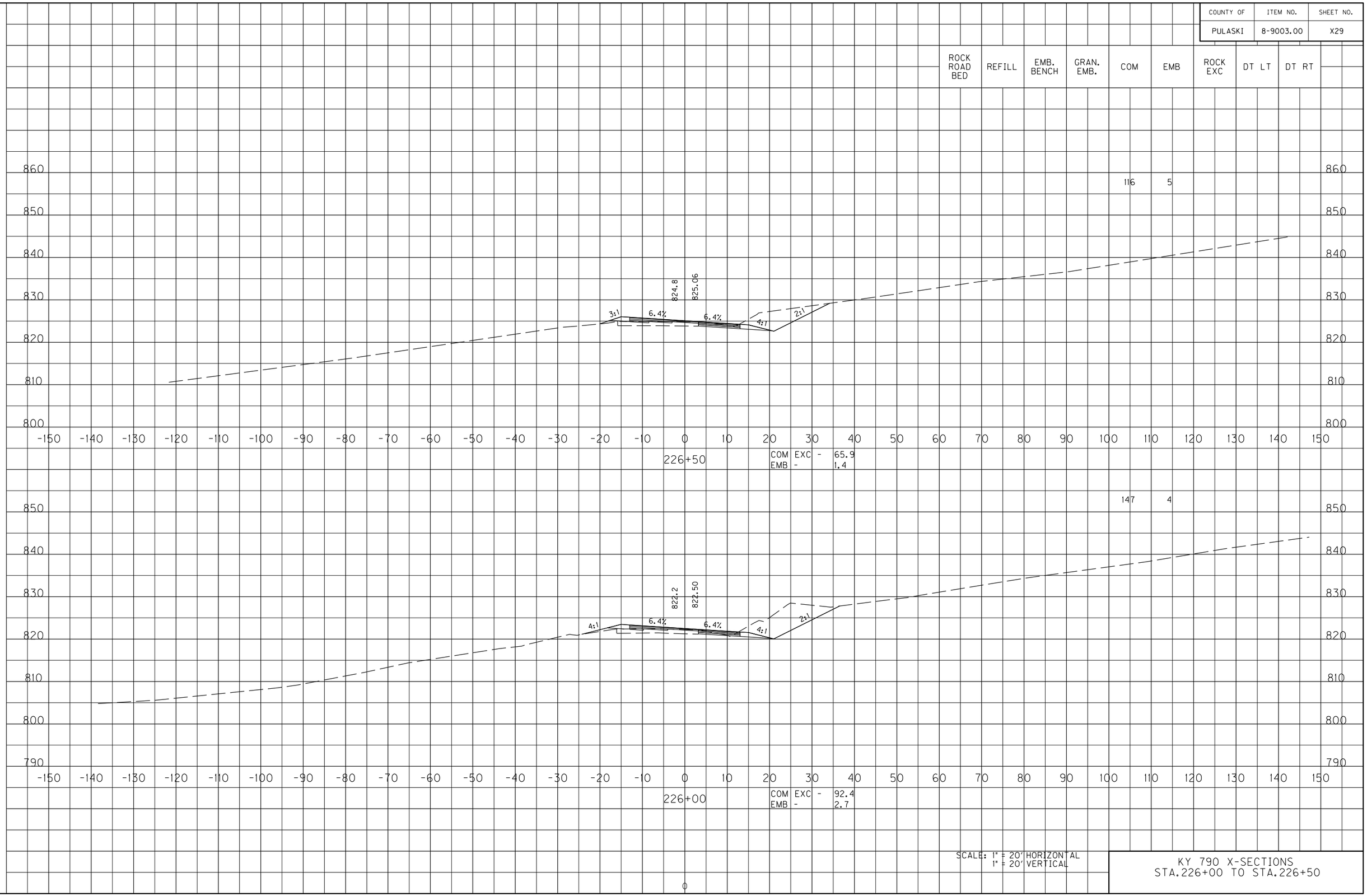

SCALE: 1" = 20' HORIZONTAL
1" = 20' VERTICAL

KY 790 X-SECTIONS
STA.226+00 TO STA.226+50

FILE NAME: Y:\KYTC 2015\215-329 SW HSIP PULASKI KY 790_8-9003_TRANSPORT CHECKLIST NOTES & DETAIL SHEETS\I-9801 DETAIL SHEETS\DGN\KY 790

USER: bmattingly
DATE PLOTTED: March 12, 2019

E-SHEET NAME: X03200XS

MicroStation v8.11.9.829

COUNTY OF	ITEM NO.	SHEET NO.
PULASKI	8-9003.00	X30

	ROCK ROAD BED	REFILL	EMB. BENCH	GRAN. EMB.	COM	EMB	ROCK EXC	DT LT	DT RT
227+50					103	18			
227+00					114	13			

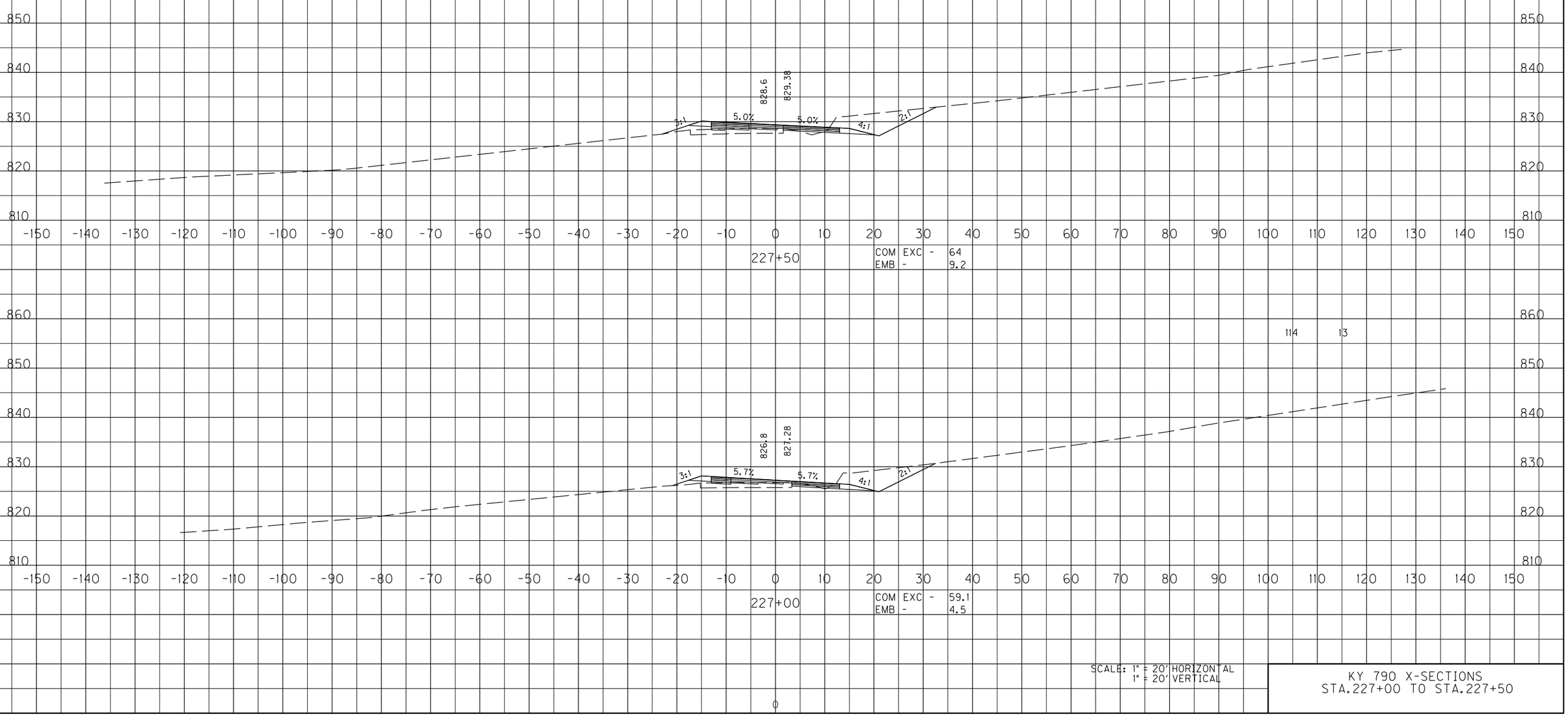

SCALE: 1" = 20' HORIZONTAL
1" = 20' VERTICAL

KY 790 X-SECTIONS
STA.227+00 TO STA.227+50

FILE NAME: Y:\KYTC 2015\215-329 SW HSIP PULASKI KY 790\8-9003_TRANSPORT CHECKLIST NOTES & DETAIL SHEETS\1-9801 DETAIL SHEETS\DGN\KY 790

USER: bmattingly
DATE PLOTTED: March 12, 2019

E-SHEET NAME: X03300XS

MicroStation v8.11.9.829

COUNTY OF	ITEM NO.	SHEET NO.
PULASKI	8-9003.00	X31

ROCK ROAD BED	REFILL	EMB. BENCH	GRAN. EMB.	COM	EMB	ROCK EXC	DT LT	DT RT

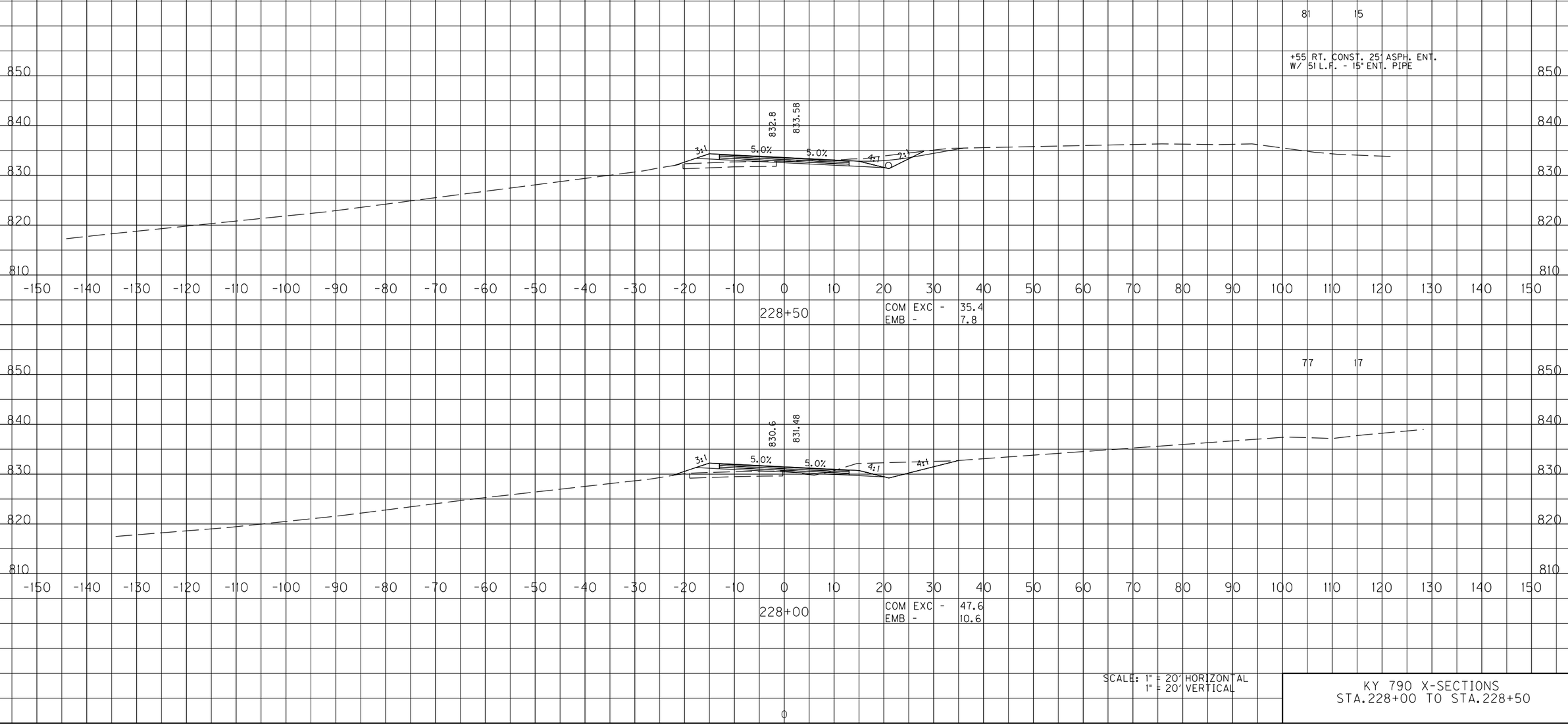

SCALE: 1" = 20' HORIZONTAL
1" = 20' VERTICAL

KY 790 X-SECTIONS
STA.228+00 TO STA.228+50

FILE NAME: Y:\KYTC 2015\215-329 SW HSIP PULASKI KY 790_8-9003_TRANSPORT CHECKLIST NOTES & DETAIL SHEETS\1-9801 DETAIL SHEETS\DGN\KY 790

USER: bmattingly
DATE PLOTTED: March 12, 2019

E-SHEET NAME: X03400XS

MicroStation v8.11.9.829

COUNTY OF	ITEM NO.	SHEET NO.
PULASKI	8-9003.00	X32

ROCK ROAD BED	REFILL	EMB. BENCH	GRAN. EMB.	COM	EMB	ROCK EXC	DT LT	DT RT
				242	1			

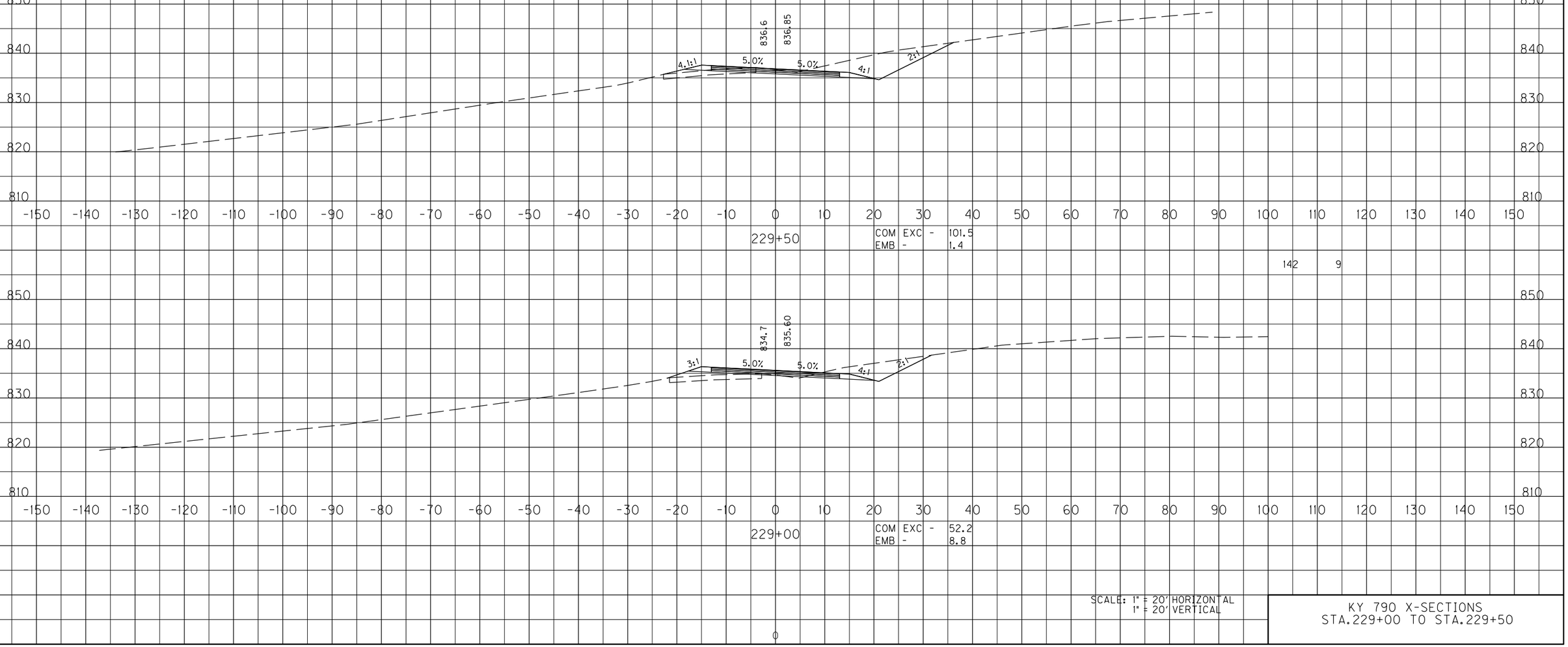

SCALE: 1" = 20' HORIZONTAL
1" = 20' VERTICAL

KY 790 X-SECTIONS
STA.229+00 TO STA.229+50

FILE NAME: Y:\KYTC 2015\215-329 SW HSIP PULASKI KY 790.8-9003_TRANSPORT CHECKLIST NOTES & DETAIL SHEETS\1-9801 DETAIL SHEETS\DGN\KY 790

USER: bmattingly
DATE PLOTTED: March 12, 2019

E-SHEET NAME: X03500XS

MicroStation v8.11.9.829

COUNTY OF	ITEM NO.	SHEET NO.
PULASKI	8-9003.00	X33

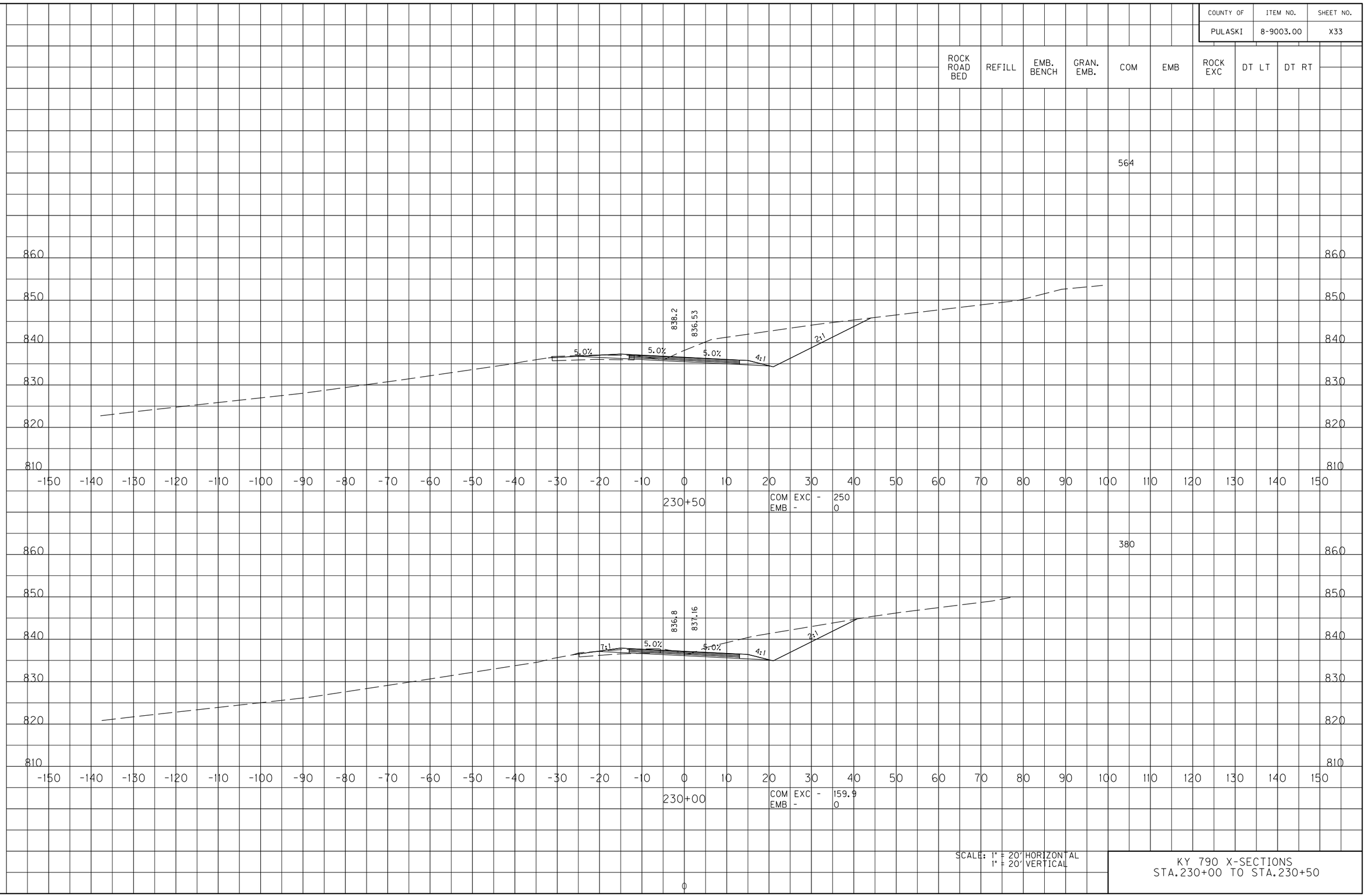

SCALE: 1" = 20' HORIZONTAL
1" = 20' VERTICAL

KY 790 X-SECTIONS
STA.230+00 TO STA.230+50

FILE NAME: Y:\KYTC 2015\215-329 SW HSIP PULASKI KY 790_8-9003_TRANSPORT CHECKLIST NOTES & DETAIL SHEETS\1-9801 DETAIL SHEETS\DGN\KY 790

USER: bmattingly
DATE PLOTTED: March 12, 2019

E-SHEET NAME: X03600XS

MicroStation v8.11.9.829

COUNTY OF	ITEM NO.	SHEET NO.
PULASKI	8-9003.00	X34

ROCK ROAD BED	REFILL	EMB. BENCH	GRAN. EMB.	COM	EMB	ROCK EXC	DT LT	DT RT
				618	8			

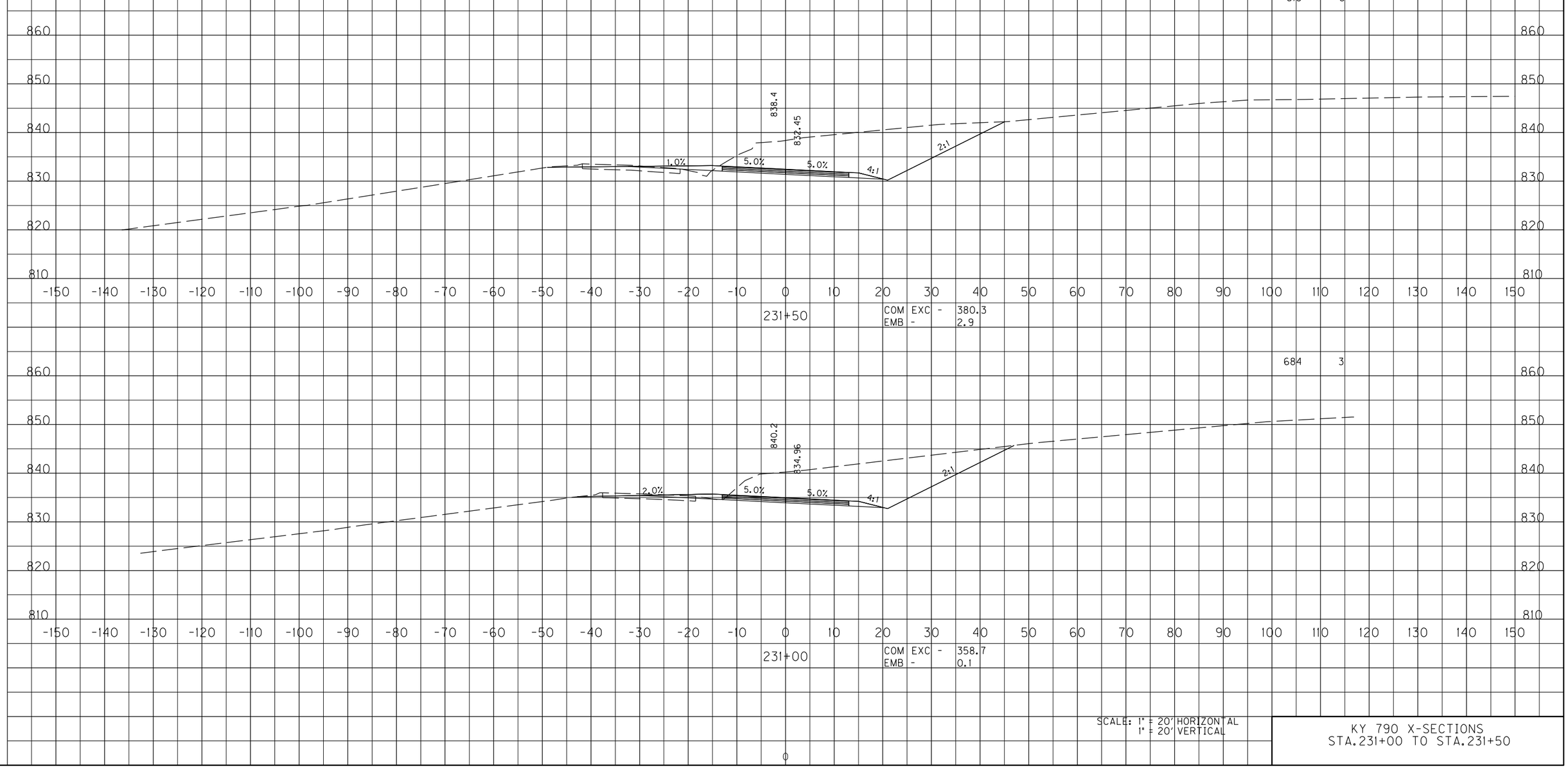

231+50

COM	EXC -	380.3
EMB	-	2.9

				684	3			

231+00

COM	EXC -	358.7
EMB	-	0.1

SCALE: 1" = 20' HORIZONTAL
1" = 20' VERTICAL

KY 790 X-SECTIONS
STA.231+00 TO STA.231+50

FILE NAME: Y:\KYTC 2015\215-329 SW HSIP PULASKI KY 790\8-9003_TRANSPORT CHECKLIST NOTES & DETAIL SHEETS\1-9801 DETAIL SHEETS\DGN\KY 790

USER: bmattingly
DATE PLOTTED: March 12, 2019

E-SHEET NAME: X03700XS

MicroStation v8.11.9.829

COUNTY OF	ITEM NO.	SHEET NO.
PULASKI	8-9003.00	X35

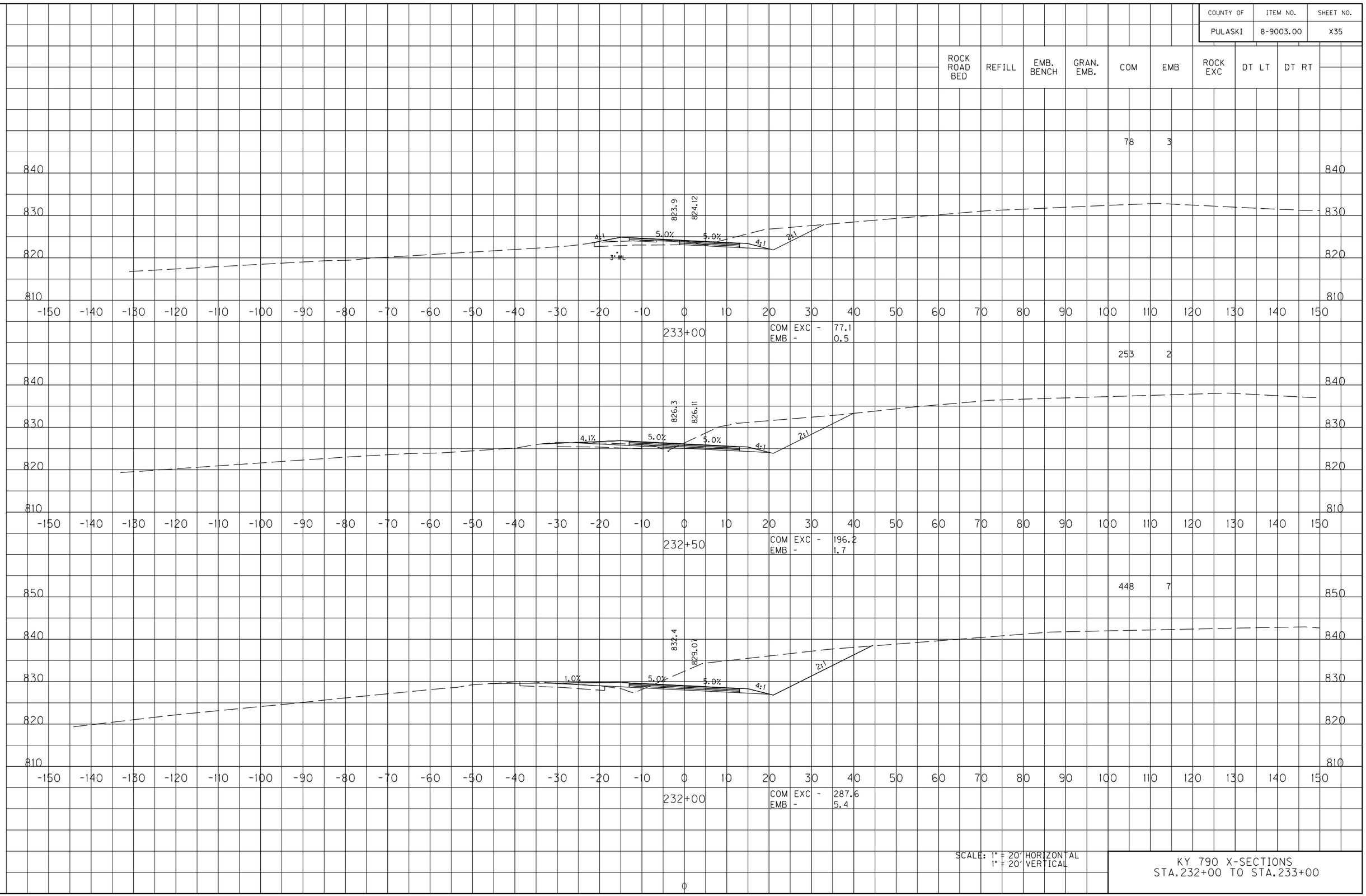

KY 790 X-SECTIONS
STA.232+00 TO STA.233+00

FILE NAME: Y:\KYTC 2015\215-329 SW HSIP PULASKI KY 790.8-9003_TRANSPORT CHECKLIST NOTES & DETAIL SHEETS\1-9801 DETAIL SHEETS\DGN\KY 790

USER: bmattingly
DATE PLOTTED: March 12, 2019

E-SHEET NAME: X03800XS

MicroStation v8.11.9.829

COUNTY OF	ITEM NO.	SHEET NO.
PULASKI	8-9003.00	X36

	ROCK ROAD BED	REFILL	EMB. BENCH	GRAN. EMB.	COM	EMB	ROCK EXC	DT LT	DT RT
234+50					13	16			
234+00					7	43			
233+50					9	41			

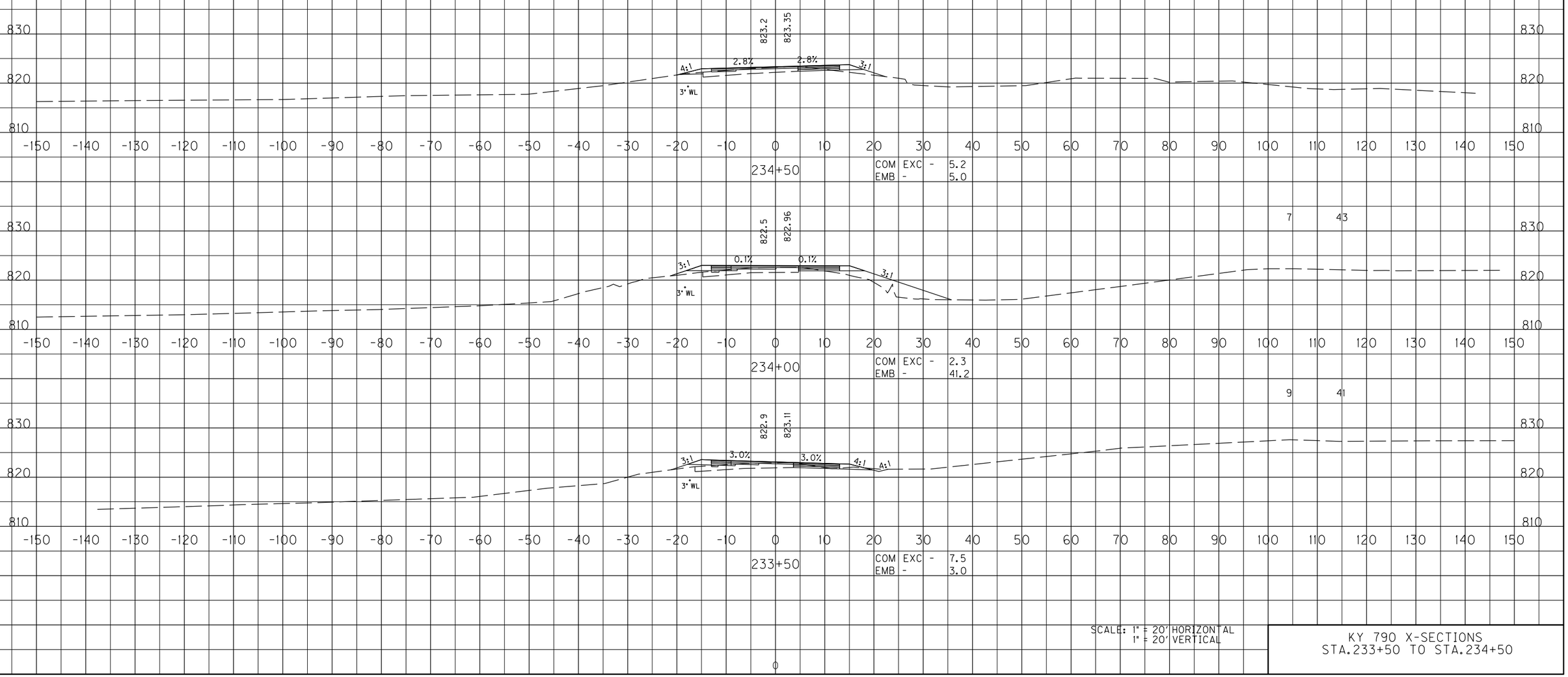

SCALE: 1" = 20' HORIZONTAL
1" = 20' VERTICAL

KY 790 X-SECTIONS
STA.233+50 TO STA.234+50

FILE NAME: Y:\KYTC 2015\215-329 SW HSIP PULASKI KY 790\8-9003_TRANSPORT CHECKLIST NOTES & DETAIL SHEETS\1-9801 DETAIL SHEETS\DGN\KY 790

USER: bmattingly
DATE PLOTTED: March 12, 2019

E-SHEET NAME: X03900XS

MicroStation v8.11.9.829

COUNTY OF	ITEM NO.	SHEET NO.
PULASKI	8-9003.00	X37

	ROCK ROAD BED	REFILL	EMB. BENCH	GRAN. EMB.	COM	EMB	ROCK EXC	DT LT	DT RT
236+00					5	11			
235+50					7	10			
235+00					14	17			

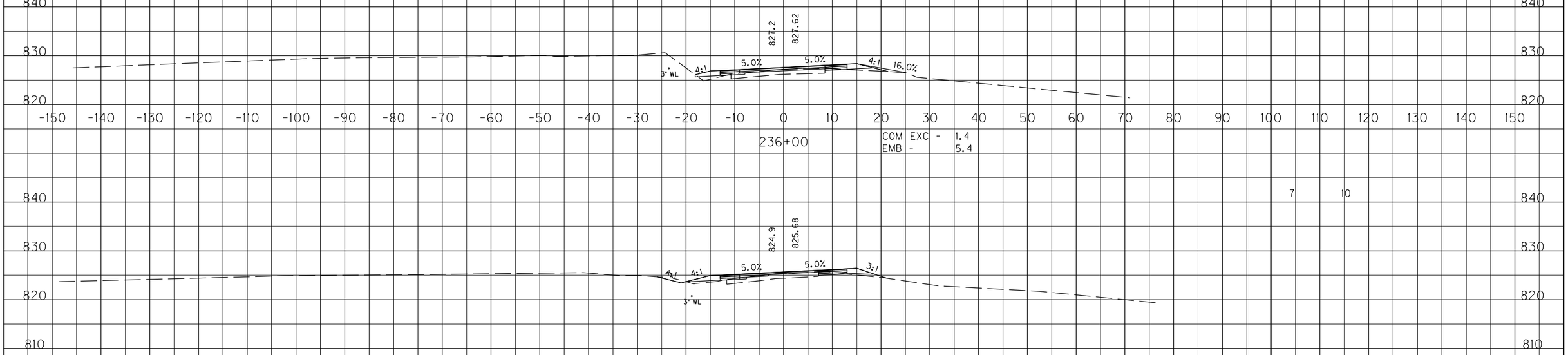

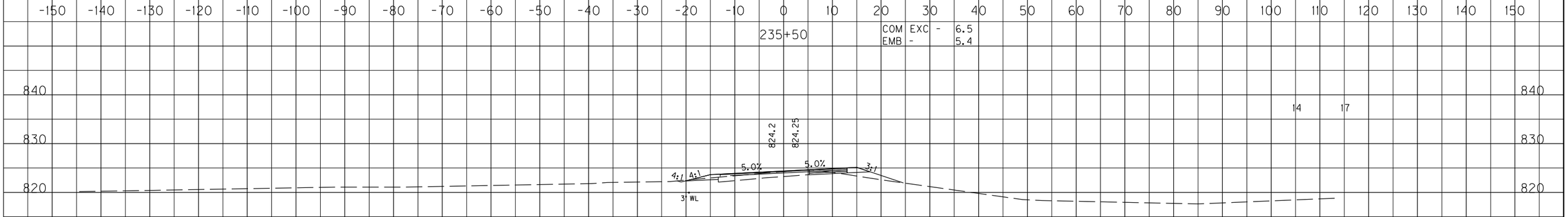

SCALE: 1" = 20' HORIZONTAL
1" = 20' VERTICAL

KY 790 X-SECTIONS
STA.235+00 TO STA.236+00

COUNTY OF	ITEM NO.	SHEET NO.
PULASKI	8-9003.00	X38

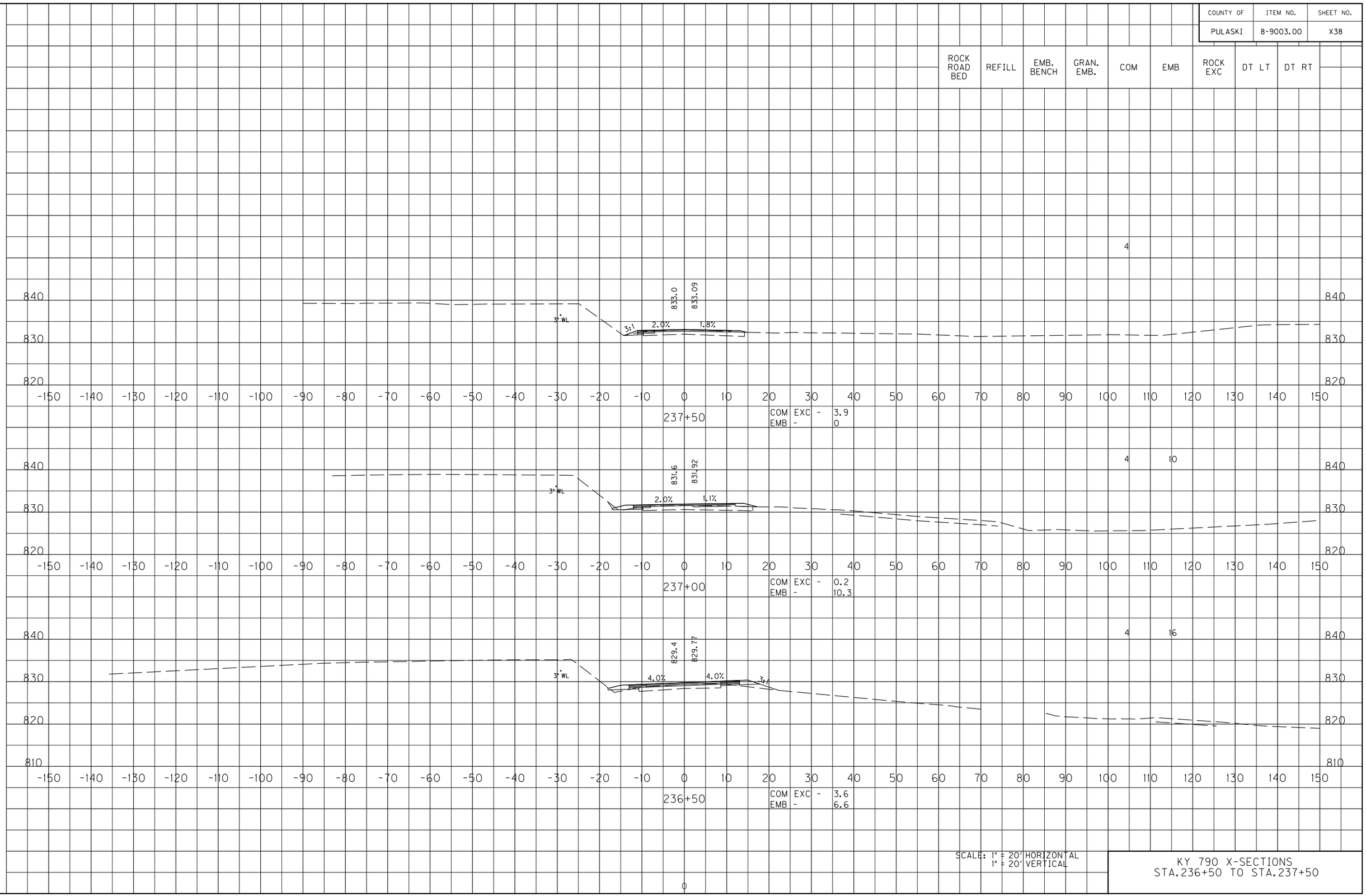

KY 790 X-SECTIONS
STA.236+50 TO STA.237+50

FILE NAME: Y:\KYTC 2015\215-329 SW HSIP PULASKI KY 790\8-9003_TRANSPORT CHECKLIST NOTES & DETAIL SHEETS\1-9801 DETAIL SHEETS\DGN\KY 790

USER: bmattingly
DATE PLOTTED: March 12, 2019

E-SHEET NAME: X0410OXS

MicroStation v8.11.9.829

COUNTY OF	ITEM NO.	SHEET NO.
PULASKI	8-9003.00	X39

	ROCK ROAD BED	REFILL	EMB. BENCH	GRAN. EMB.	COM	EMB	ROCK EXC	DT LT	DT RT
SPOT IMPROVEMENT #1 TOTALS					5691	1360			

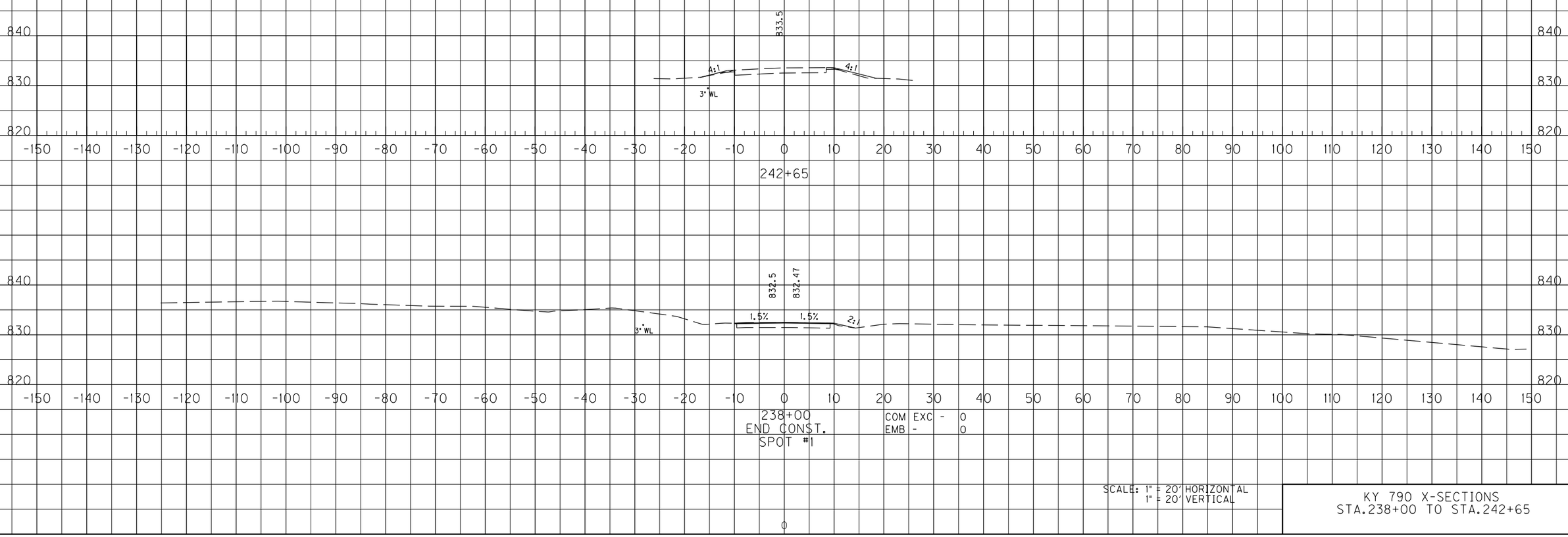

SCALE: 1" = 20' HORIZONTAL
1" = 20' VERTICAL

KY 790 X-SECTIONS
STA.238+00 TO STA.242+65

FILE NAME: Y:\KYTC 2015\215-329 SW HSIP PULASKI KY 790.8-9003_TRANSPORT CHECKLIST NOTES & DETAIL SHEETS\1-9801 DETAIL SHEETS\DGN\KY 790

USER: bmattingly
DATE PLOTTED: March 12, 2019

E-SHEET NAME: X04200XS

MicroStation v8.11.9.829

COUNTY OF	ITEM NO.	SHEET NO.
PULASKI	8-9003.00	X40

	ROCK ROAD BED	REFILL	EMB. BENCH	GRAN. EMB.	COM	EMB	ROCK EXC	DT LT	DT RT
246+50					7	14			
246+00					5	10			

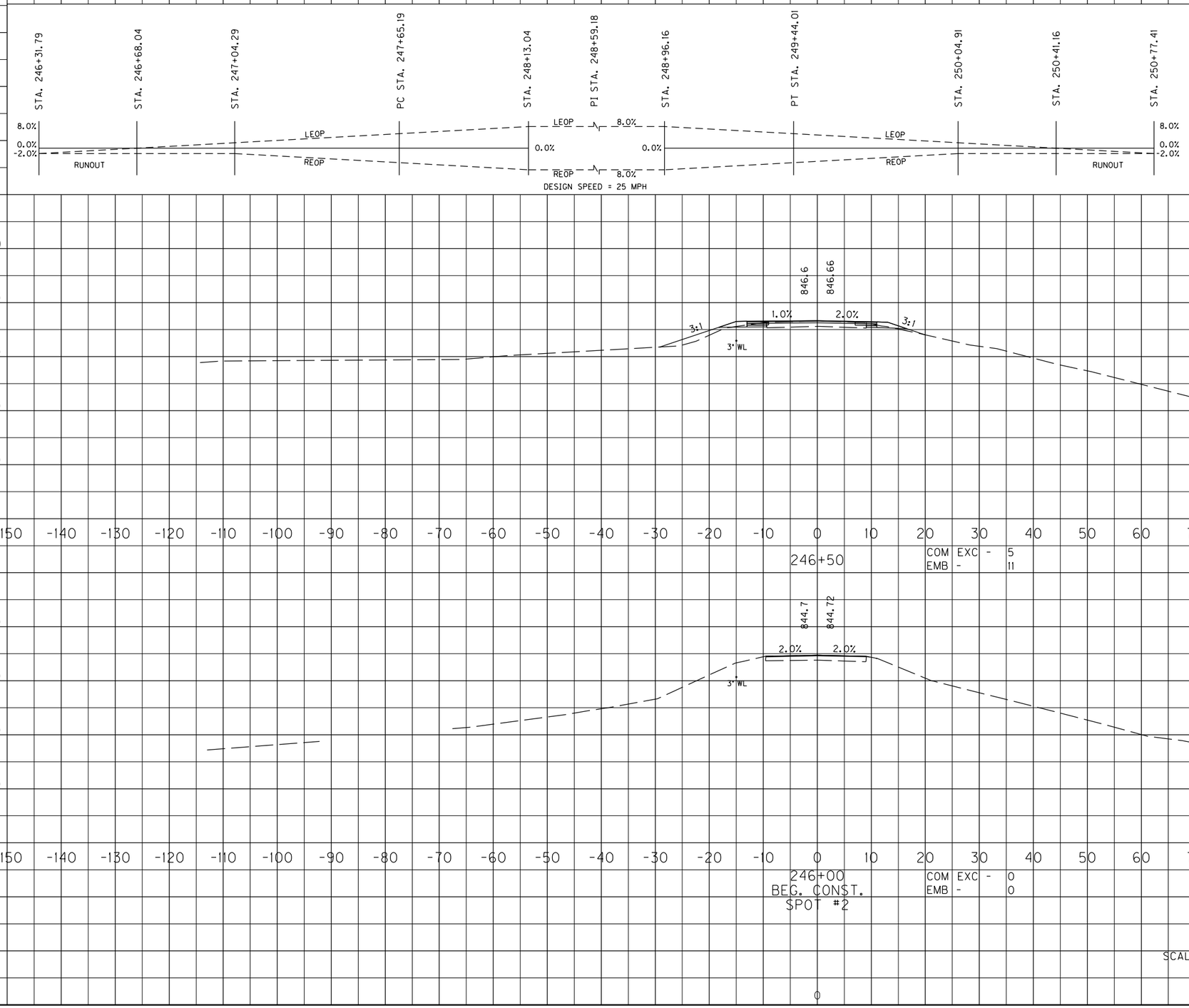

SCALE: 1" = 20' HORIZONTAL
1" = 20' VERTICAL

KY 790 X-SECTIONS
STA.246+00 TO STA.246+50

FILE NAME: Y:\KYTC 2015\215-329 SW HSIP PULASKI KY 790_8-9003_TRANSPORT CHECKLIST NOTES & DETAIL SHEETS\1-9801 DETAIL SHEETS\DGN\KY 790
USER: bmattingly
DATE PLOTTED: March 12, 2019
E-SHEET NAME: X04300XS
MicroStation v8.11.9.829

COUNTY OF	ITEM NO.	SHEET NO.
PULASKI	8-9003.00	X41

ROCK ROAD BED	REFILL	EMB. BENCH	GRAN. EMB.	COM	EMB	ROCK EXC	DT LT	DT RT
				44	3			

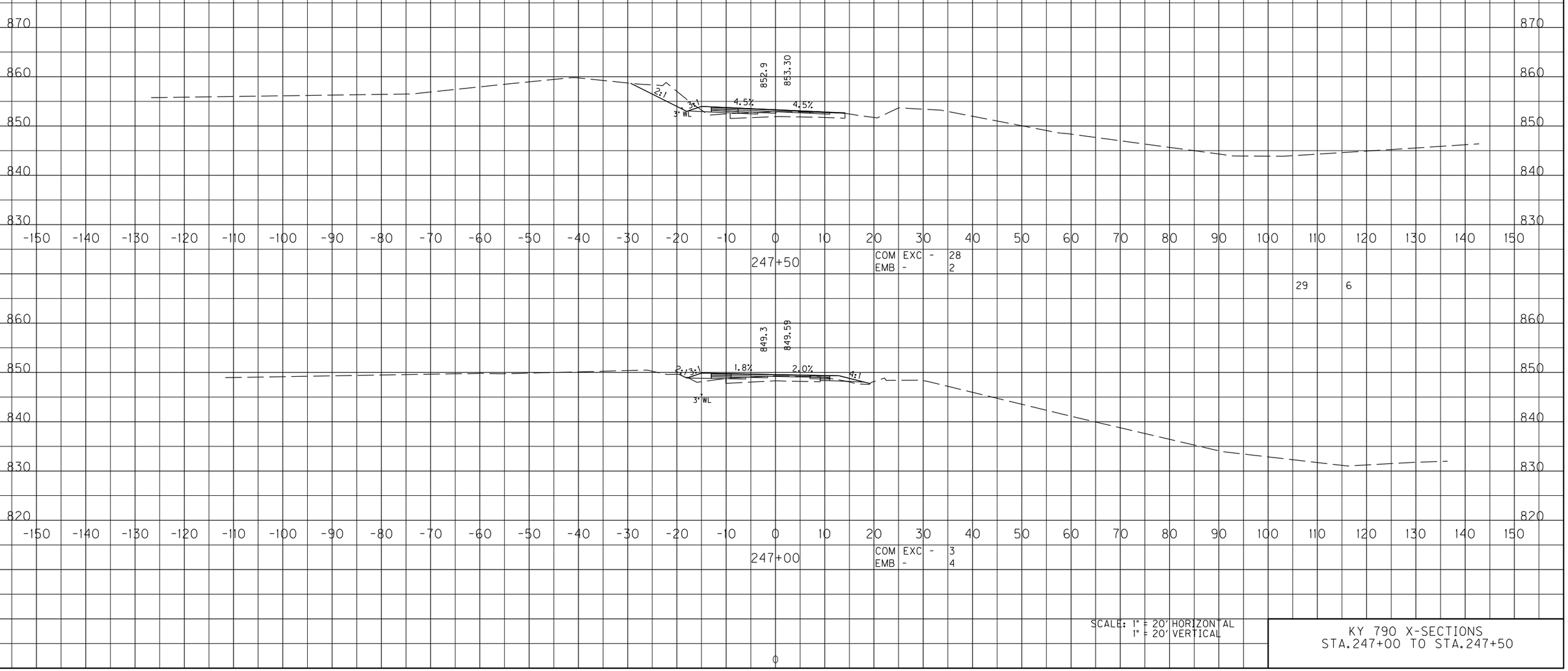

SCALE: 1" = 20' HORIZONTAL
1" = 20' VERTICAL

KY 790 X-SECTIONS
STA.247+00 TO STA.247+50

FILE NAME: Y:\KYTC 2015\215-329 SW HSIP PULASKI KY 790.8-9003_TRANSPORT CHECKLIST NOTES & DETAIL SHEETS\1-9801 DETAIL SHEETS\DGN\KY 790

USER: bmattingly
DATE PLOTTED: March 12, 2019

E-SHEET NAME: X0400XS

MicroStation v8.11.9.829

COUNTY OF	ITEM NO.	SHEET NO.
PULASKI	8-9003.00	X42

ROCK ROAD BED	REFILL	EMB. BENCH	GRAN. EMB.	COM	EMB	ROCK EXC	DT LT	DT RT
				40	11			

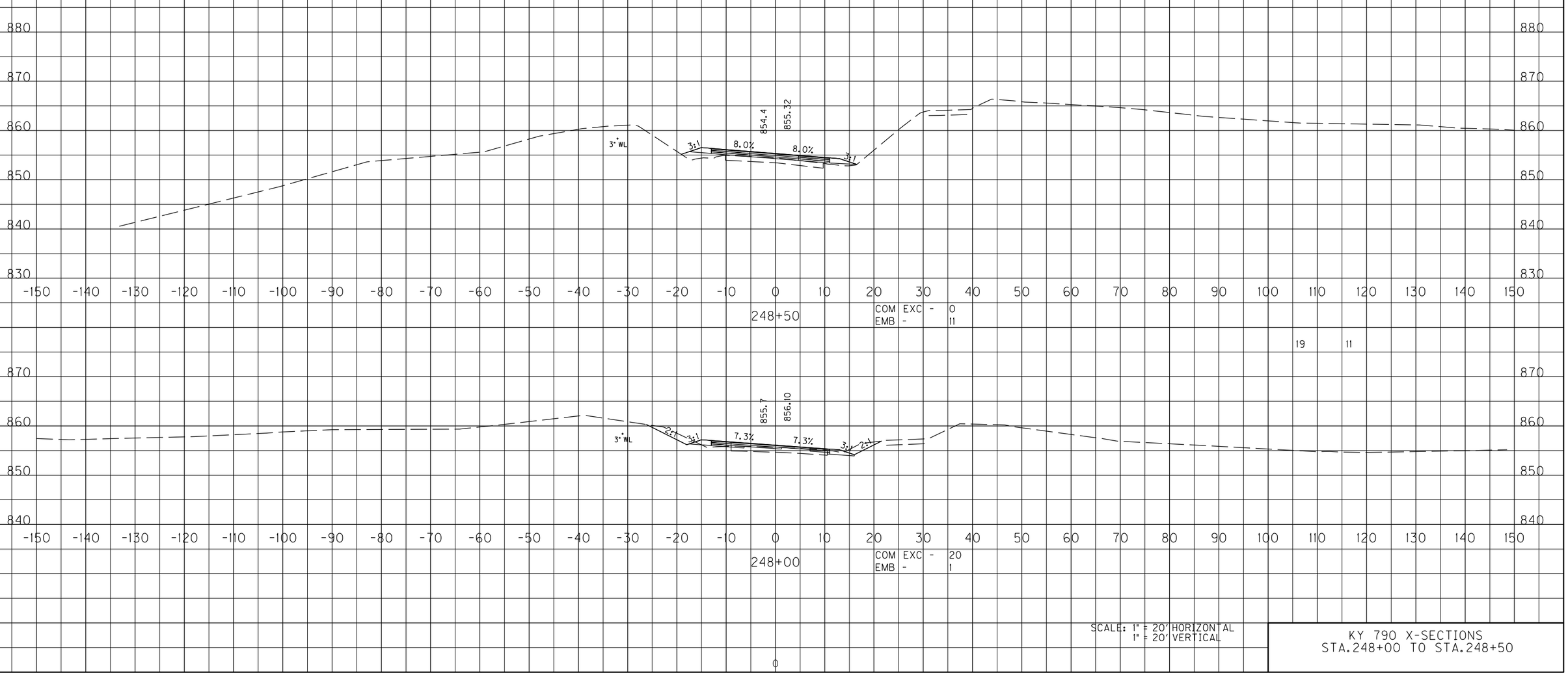

SCALE: 1" = 20' HORIZONTAL
1" = 20' VERTICAL

KY 790 X-SECTIONS
STA.248+00 TO STA.248+50

FILE NAME: Y:\KYTC 2015\215-329 SW HSIP PULASKI KY 790.8-9003_TRANSPORT CHECKLIST NOTES & DETAIL SHEETS\1-9801 DETAIL SHEETS\DGN\KY 790

USER: bmattingly
DATE PLOTTED: March 12, 2019

E-SHEET NAME: X04500XS

MicroStation v8.11.9.829

COUNTY OF	ITEM NO.	SHEET NO.
PULASKI	8-9003.00	X43

	ROCK ROAD BED	REFILL	EMB. BENCH	GRAN. EMB.	COM	EMB	ROCK EXC	DT LT	DT RT
					19	42			
					56	4			

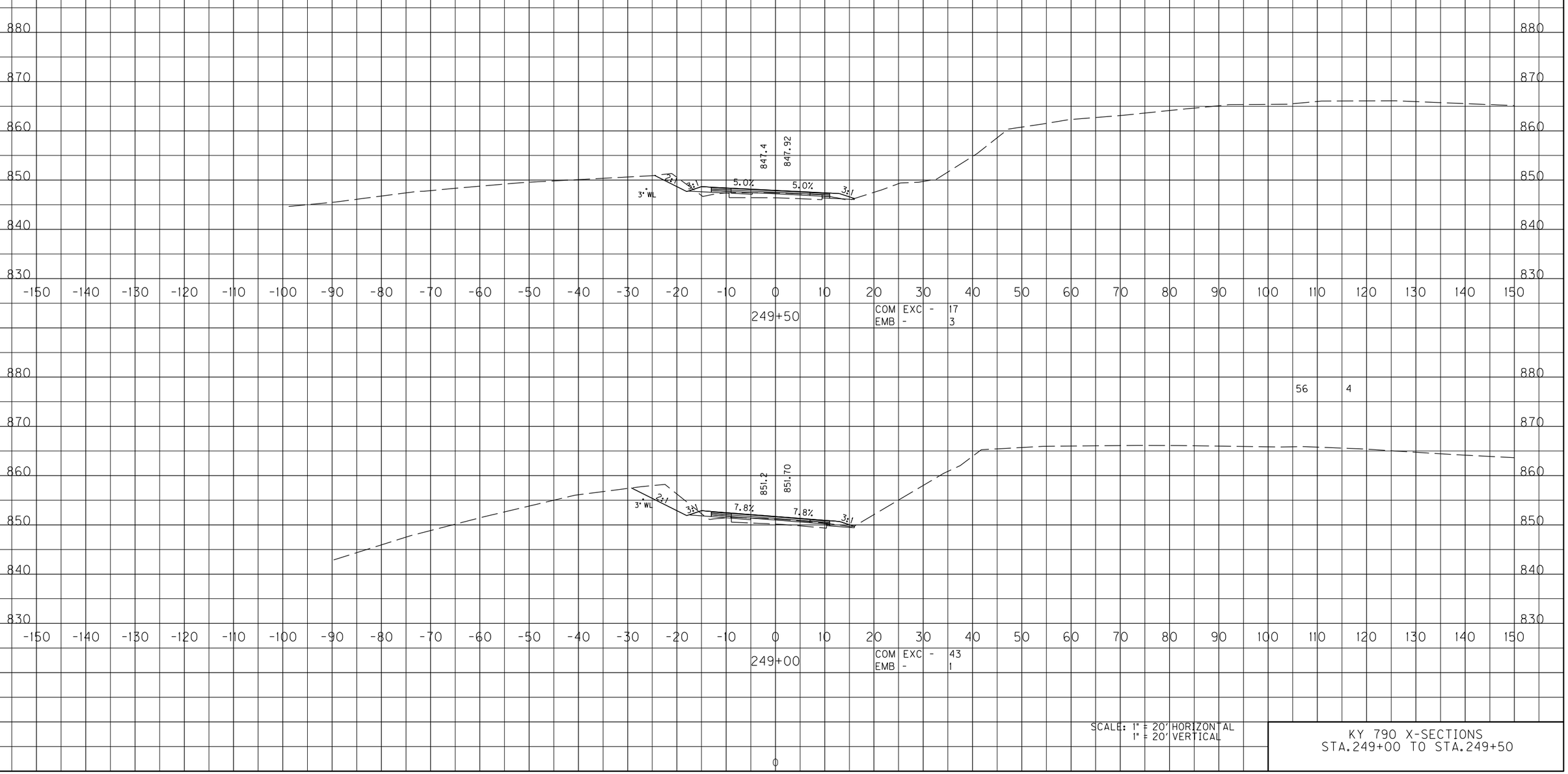

SCALE: 1" = 20' HORIZONTAL
1" = 20' VERTICAL

KY 790 X-SECTIONS
STA.249+00 TO STA.249+50

FILE NAME: Y:\KYTC 2015\215-329 SW HSIP PULASKI KY 790_8-9003_TRANSPORT CHECKLIST NOTES & DETAIL SHEETS\1-9801 DETAIL SHEETS\DGN\KY 790

USER: bmattingly
DATE PLOTTED: March 12, 2019

E-SHEET NAME: X04600XS

MicroStation v8.11.9.829

COUNTY OF	ITEM NO.	SHEET NO.
PULASKI	8-9003.00	X44

	ROCK ROAD BED	REFILL	EMB. BENCH	GRAN. EMB.	COM	EMB	ROCK EXC	DT LT	DT RT
					9	218			

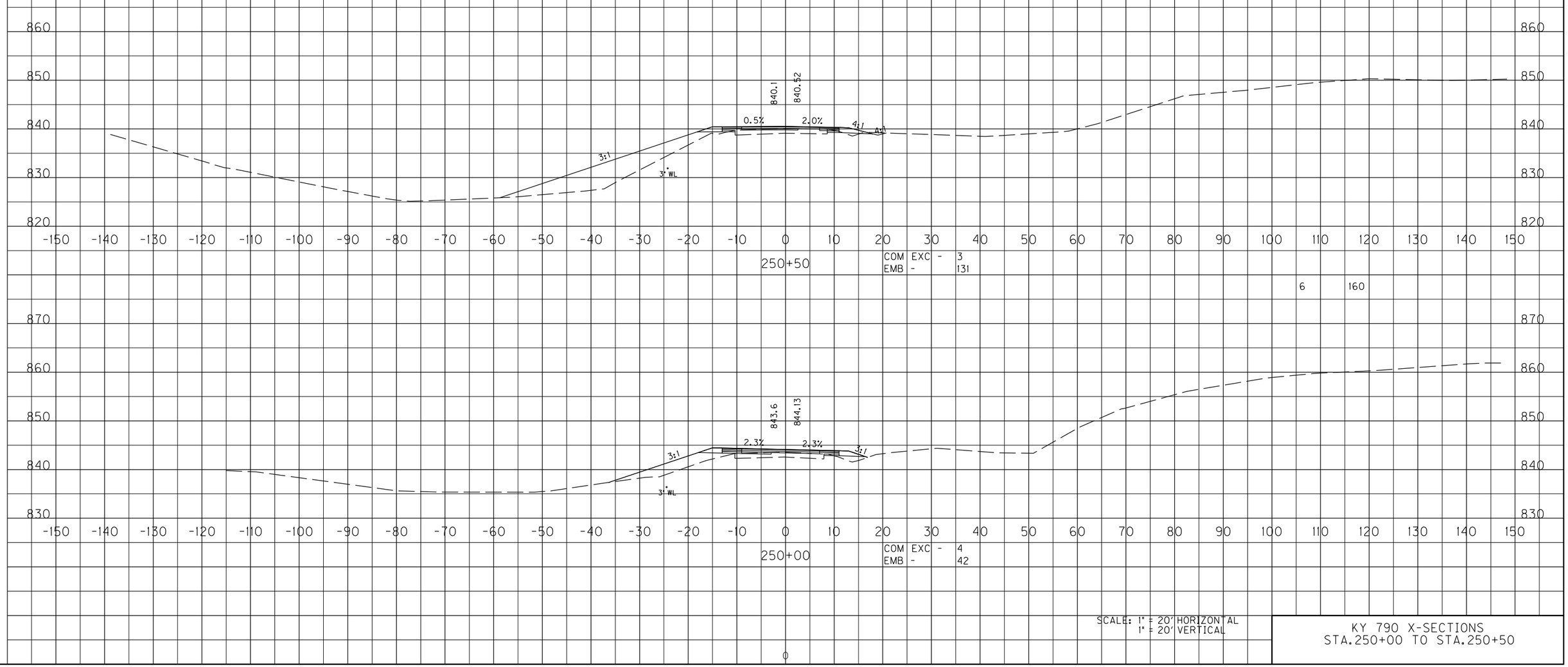

SCALE: 1" = 20' HORIZONTAL
1" = 20' VERTICAL

KY 790 X-SECTIONS
STA.250+00 TO STA.250+50

FILE NAME: Y:\KYTC 2015\215-329 SW HSIP PULASKI KY 790.8-9003_TRANSPORT CHECKLIST NOTES & DETAIL SHEETS\1-9801 DETAIL SHEETS\DGN\KY 790

USER: bmattingly
DATE PLOTTED: March 12, 2019

E-SHEET NAME: X04700XS

MicroStation v8.11.9.829

COUNTY OF	ITEM NO.	SHEET NO.
PULASKI	8-9003.00	X45

	ROCK ROAD BED	REFILL	EMB. BENCH	GRAN. EMB.	COM	EMB	ROCK EXC	DT LT	DT RT
SPOT IMPROVEMENT #2 TOTALS					240	576			

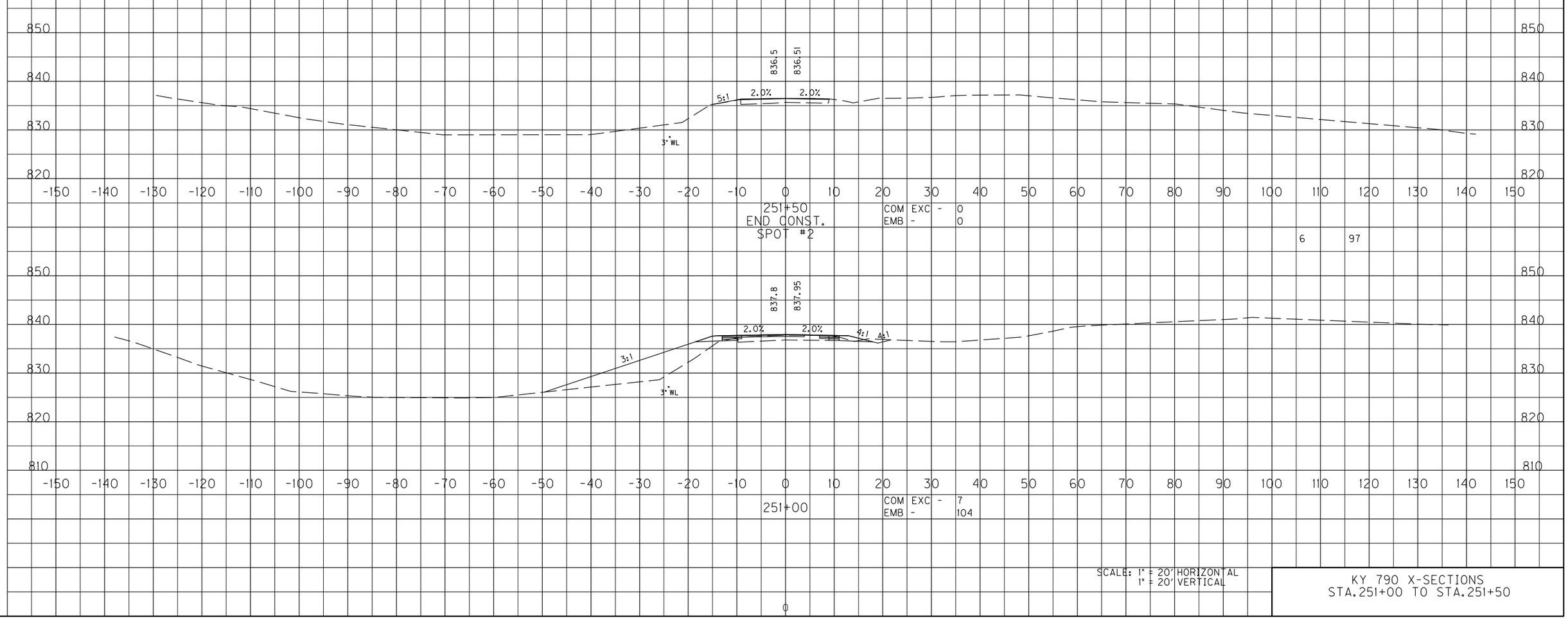

SCALE: 1" = 20' HORIZONTAL
1" = 20' VERTICAL

KY 790 X-SECTIONS
STA.251+00 TO STA.251+50

FILE NAME: Y:\KYTC 2015\215-329 SW HSIP PULASKI KY 790.8-9003_TRANSPORT CHECKLIST NOTES & DETAIL SHEETS\1-980 DETAIL SHEETS\DGN\KY 790

USER: bmattingly
DATE PLOTTED: March 12, 2019

E-SHEET NAME: X0480OXS

MicroStation v8.11.9.829